July 29, 2016

Mr. Dick Birk, Superintendent
Brookings County Highway Dept.
422 Western Avenue
Brookings, South Dakota 57006

RE: 07-17470-12 – Volga, SD Project #N.092393

Dear Mr. Birk:

Enclosed for your review is a permit for CenturyLink of our proposed buried fiber communications cable and equipment within county road right of ways.

Construction is scheduled from August 15, 2016 to December 31, 2016.

Please review and forward the approved permit to me at:

CenturyLink
125 South Dakota Avenue
Sioux Falls, South Dakota 57104

If you have any questions and/or concerns, please call me at (605) 339-5773.

Sincerely,

Jeremy Studemann
Manager, Engineering & Construction- ND/SD
Jeremy.Studemann@CenturyLink.com

JS/lh

Enclosure

Volga, SD N.092393

APPLICATION FOR OCCUPANCY
RIGHT-OF-WAY OF COUNTY HIGHWAYS

To: The Board of County Commissioners Brookings County, South Dakota.

Application is made by Qwest Corporation, d/b/a CenturyLink QC for occupancy of Right-of-Way

ADDRESS OF PROPOSED CONSTRUCTION

City/Township Name: Preston, Eureka, Oakwood Sterling, & Volga Twps, Section: various Quarter Section: NE NW SE SW

Street/Avenue of Construction: 201,204,207,Railway Sts, 464,466 Aves., Nearest Intersection: various

Distance from nearest intersection: various North South East West

A sketch showing the location must be attached.
The following information is pertinent to the proposed installation:

1. Intended usage Communications
2. Cable Type 48 & 144 Fiber Optic
3. Outside Diameter or Pipe Size 1.66"
4. Method of Installation Trenching, boring, plowing
5. Crossing Bituminous Roads boring at a 48" Min. depth

*This installation will comply with the National Safety Code and all Federal Guidelines.
*Warning signs will be installed where appropriate.
*Ditches will be restored back to present condition.
*Owner will move its buried cable or pipe, in case of road construction, at no cost to the County.
*Prior to any road construction or maintenance within the County, the owner shall call South Dakota One-Call at 1-800-781-7474 for location of the facilities.

Signature of Applicant: _____ Date: 8-2-16
Jeremy Studemann, Mgr, Engr. & Const.-ND/SD

Applicant Address: CenturyLink, 125 South Dakota Avenue, Sioux Falls, SD 57104

Phone: (605) 339-5773 Fax: (605) 339-5652

Signature of Adjacent Landowner: NA Date: _____
(Owns property immediately adjacent to the public right-of-way that is affected by the Applicant's proposed installation)

Adjacent Landowner Address: _____

Phone: _____ Fax: _____

Recommended for Approval:

By: _____ Date: _____
(Brookings County Superintendent)

Approved: Board of County Commissioners

By: _____ Date: _____
(Commission Chairman)

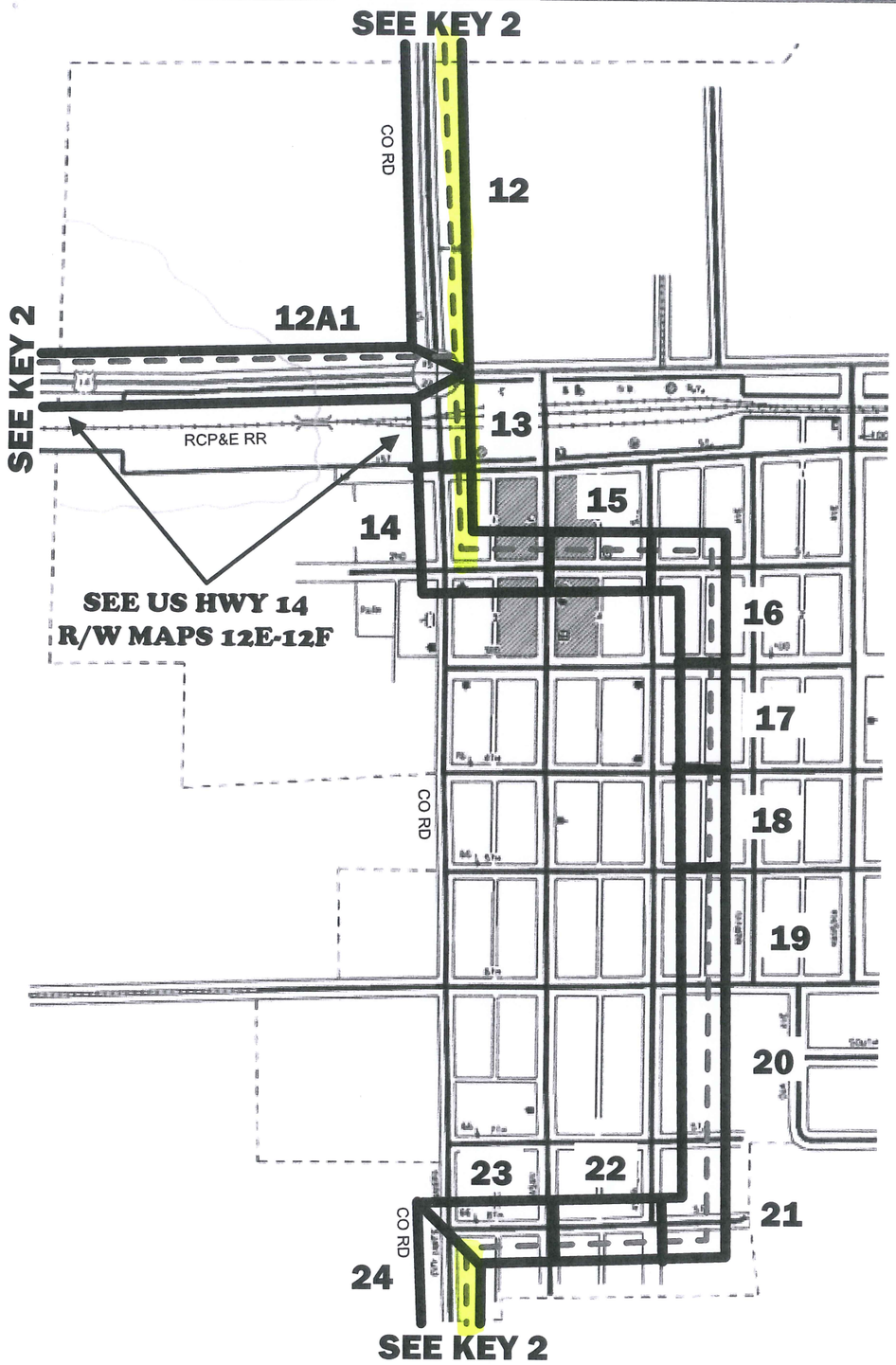

City of Volga

T110N, R51W

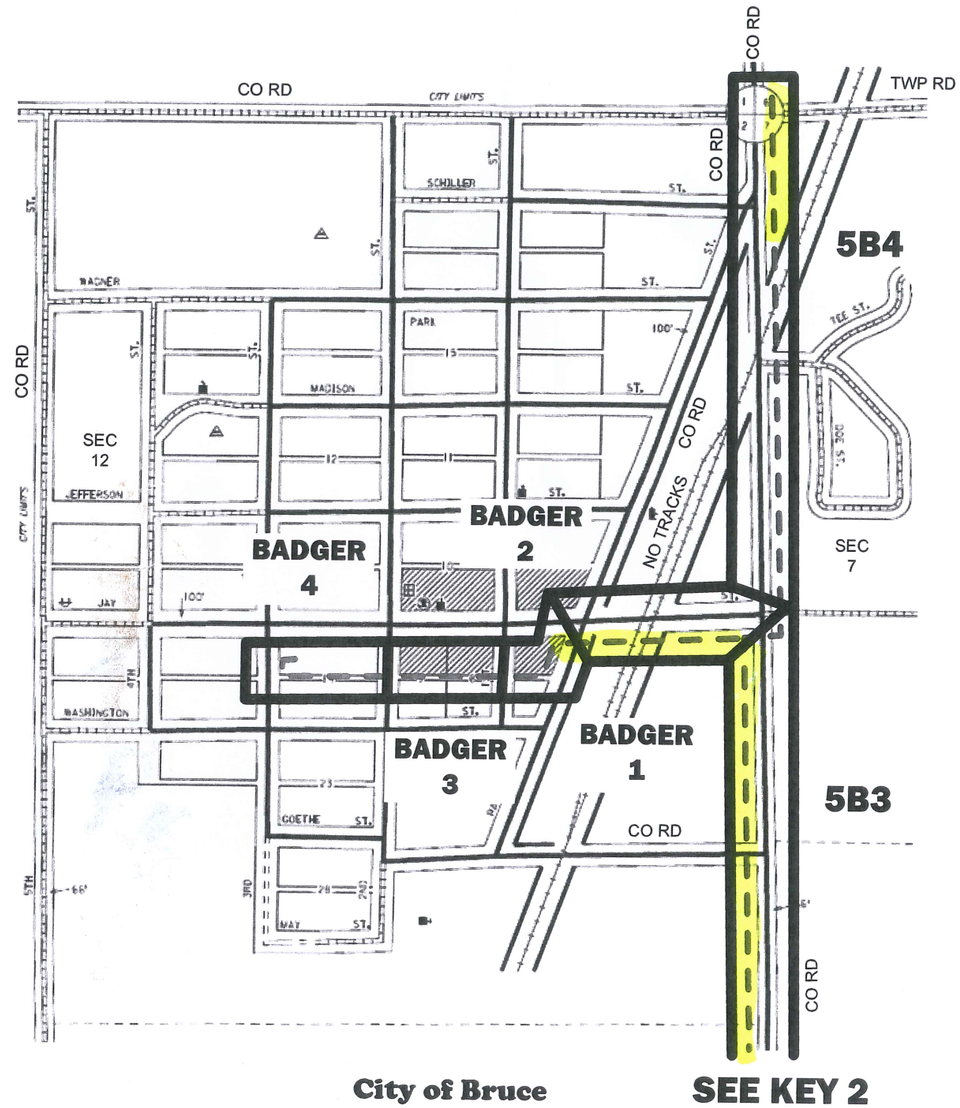

City of Bruce

T111N, R51W

Brookings County, SD

As Staked

CenturyLink™

Project #:	N.092393
Exchange:	VOLGA, SD
Staked By:	FEC Date: 7/16
Revised By:	Date:
Plowed By:	Date:
Tabbed By:	Date:
ROW	PUBLIC
RTE	KEY - 1

Drawing Not to Scale

Sheet	1	of	2

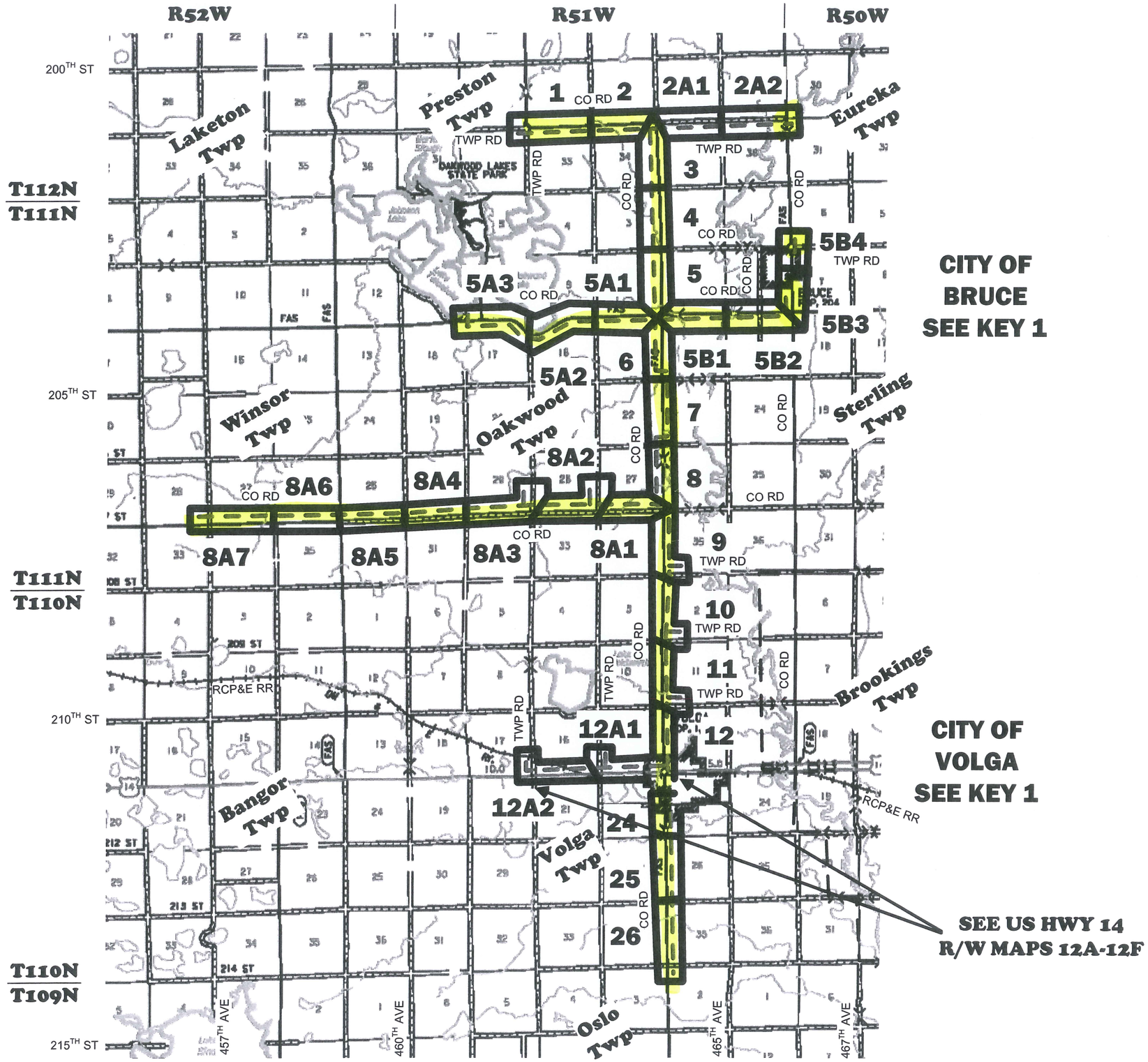

T109-112N, R50-52W
Brookings County, SD

As Staked

CenturyLink™

Project #:	N.092393
Exchange:	VOLGA, SD
Staked By: FEC	*Date:* 7/16
Revised By:	*Date:*
Plowed By:	*Date:*
Tabbed By:	*Date:*
ROW	PUBLIC
RTE	KEY - 2

Drawing Not to Scale

Sheet	2	of	2

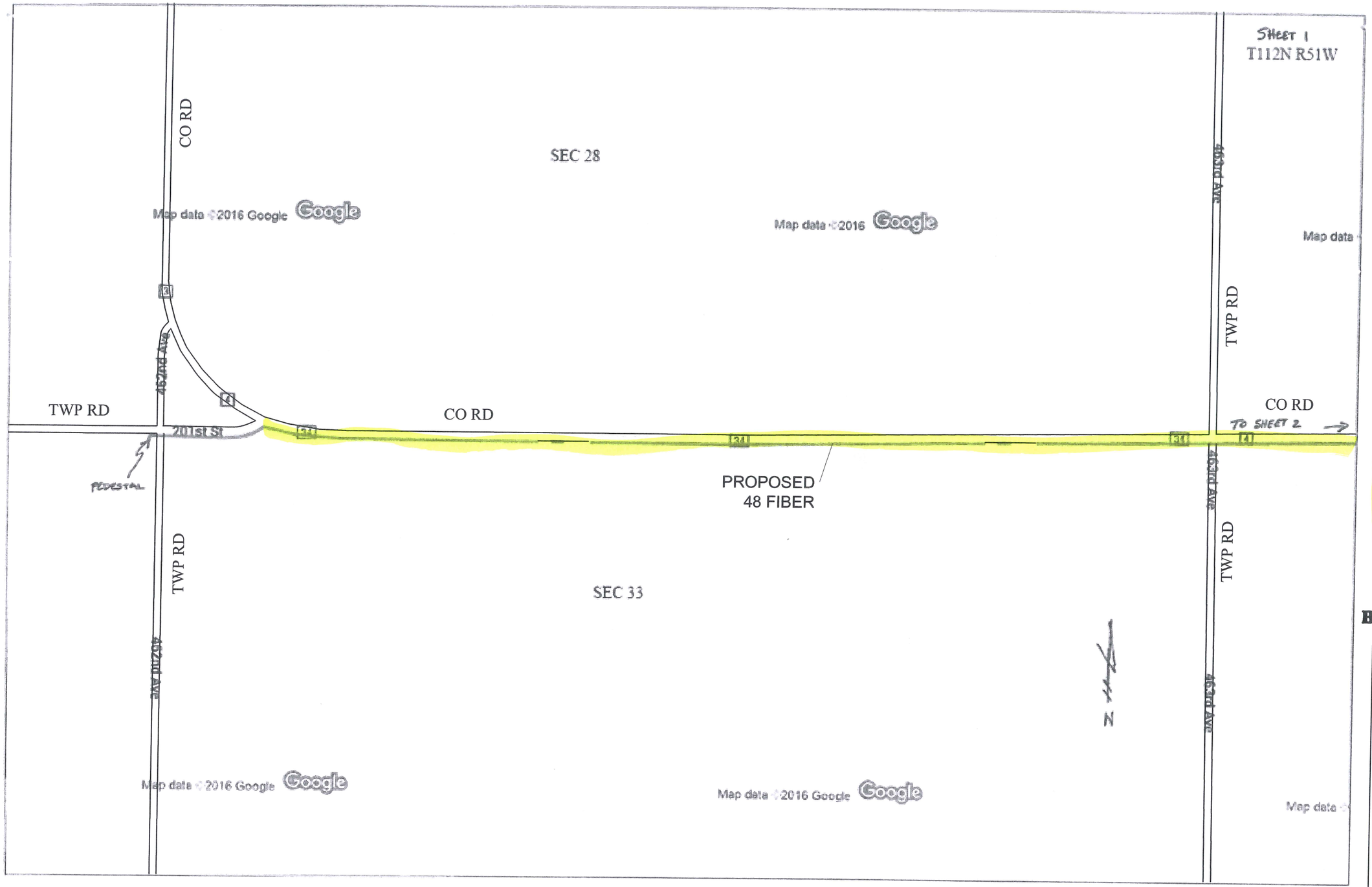

NOTE:
BORING ALL HARD SURFACED AND GRAVEL ROADS

NOTE:
PEDESTALS TO BE SET AT R/W LINES

NOTE:
PLACE FIBER 5' OFF R/W OR 3' OFF EXISTING UTILITY(S)

T112N, R51W
Brookings County, SD

As Staked

CenturyLink™

Project #:	N.092393
Exchange:	VOLGA, SD
Staked By:	FEC *Date:* 7/16
Revised By:	*Date:*
Plowed By:	*Date:*
Tabbed By:	*Date:*
ROW	PUBLIC
RTE	1

Drawing Not to Scale

Sheet	1	of	26

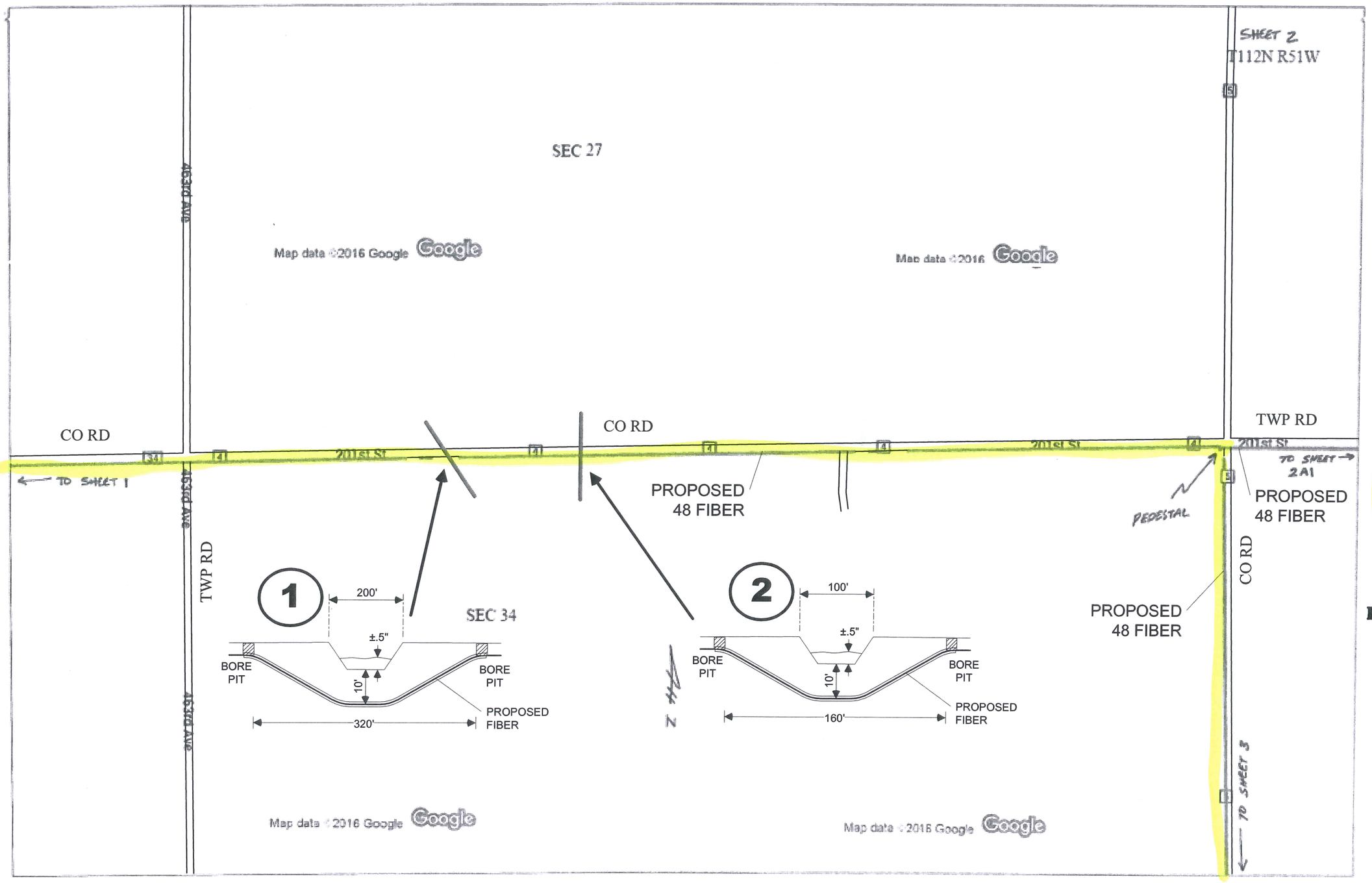

NOTE:
BORING ALL HARD SURFACED AND GRAVEL ROADS

NOTE:
PEDESTALS TO BE SET AT R/W LINES

NOTE:
PLACE FIBER 5' OFF R/W OR 3' OFF EXISTING UTILITY(S)

T112N, R51W
Brookings County, SD

As Staked

CenturyLink™

Project #:	N.092393
Exchange:	VOLGA, SD
Staked By: FEC	*Date:* 7/16
Revised By:	*Date:*
Plowed By:	*Date:*
Tabbed By:	*Date:*
ROW	PUBLIC
RTE	1

Drawing Not to Scale

Sheet	2	of	26

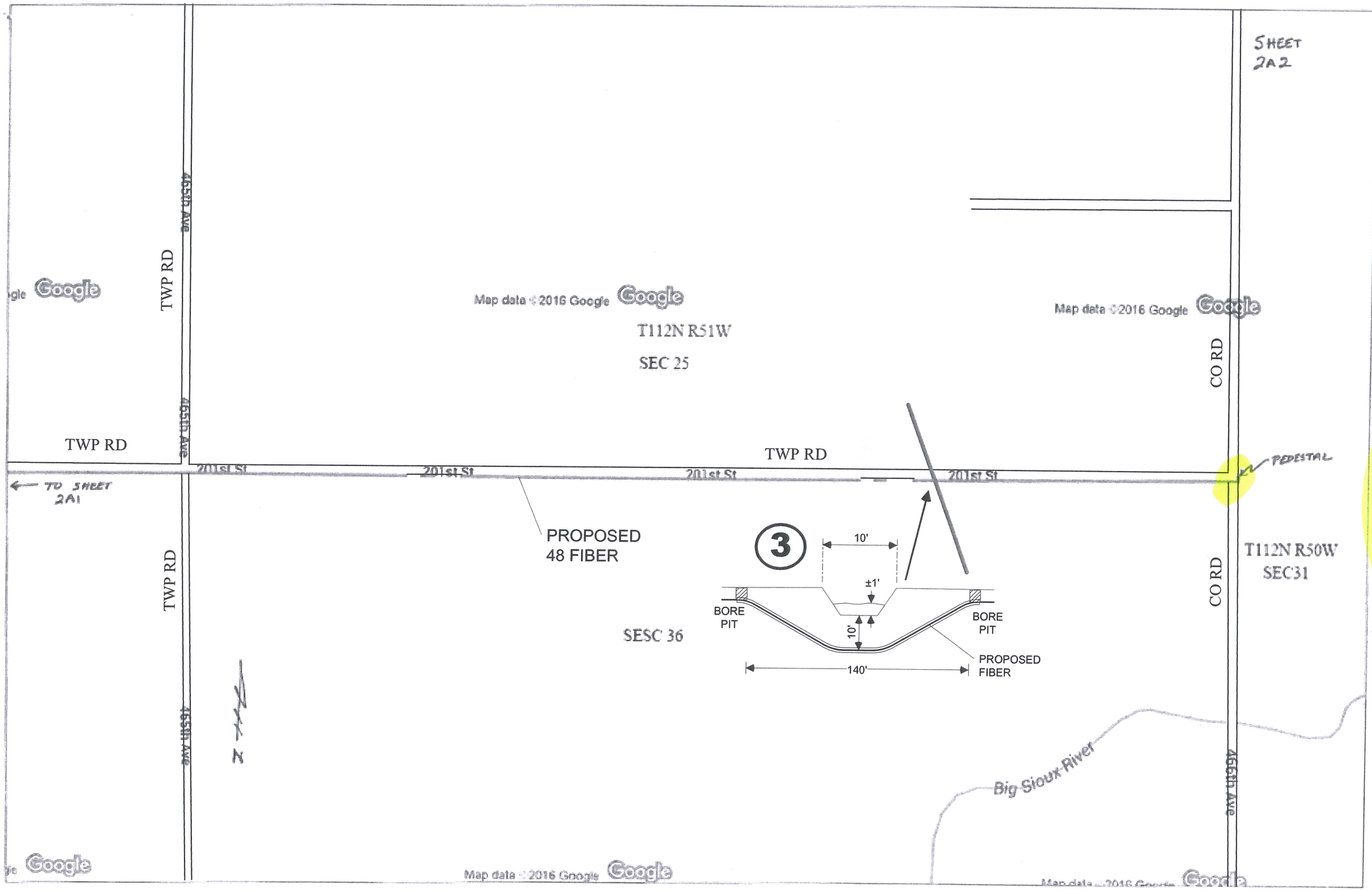

NOTE:
BORING VARIOUS WATERWAYS

NOTE:
BORING ALL HARD SURFACED AND GRAVEL ROADS

NOTE:
PEDESTALS TO BE SET AT R/W LINES

NOTE:
PLACE FIBER 5' OFF R/W OR 3' OFF EXISTING UTILITY(S)

T112N, R51W
Brookings County, SD

As Staked

CenturyLink™

Project #:	N.092393
Exchange:	VOLGA, SD
Staked By: FEC	*Date:* 7/16
Revised By:	*Date:*
Plowed By:	*Date:*
Tabbed By:	*Date:*
ROW	PUBLIC
RTE	1

Drawing Not to Scale

Sheet	2A2	of	2

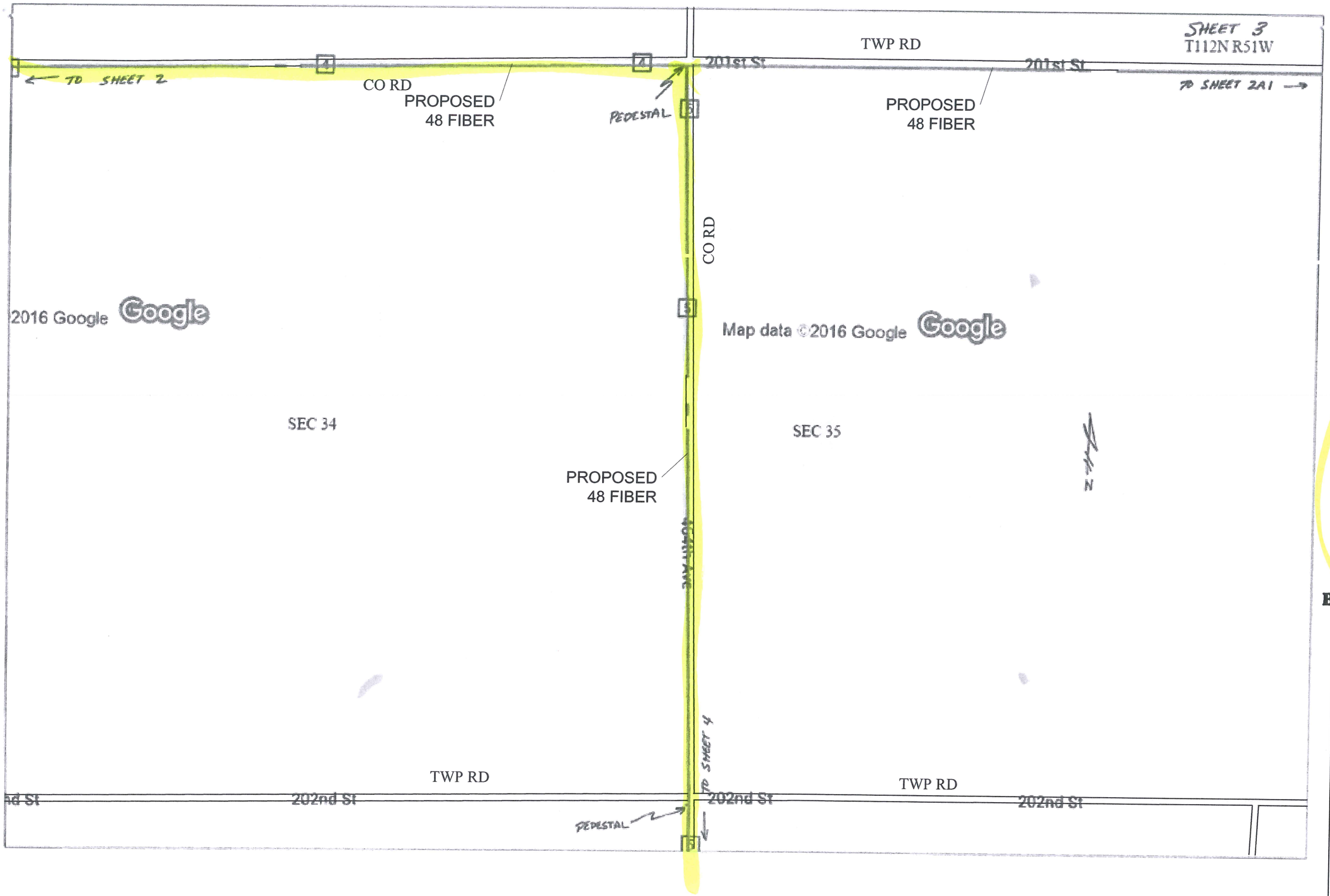

NOTE:
BORING ALL HARD SURFACED AND GRAVEL ROADS

NOTE:
PEDESTALS TO BE SET AT R/W LINES

NOTE:
PLACE FIBER 5' OFF R/W OR 3' OFF EXISTING UTILITY(S)

T112N, R51W
Brookings County, SD

As Staked

CenturyLink™

Project #:	N.092393		
Exchange:	VOLGA, SD		
Staked By:	FEC	*Date:*	7/16
Revised By:		*Date:*	
Plowed By:		*Date:*	
Tabbed By:		*Date:*	
ROW	PUBLIC		
RTE	1		

Drawing Not to Scale

Sheet	3	of	26

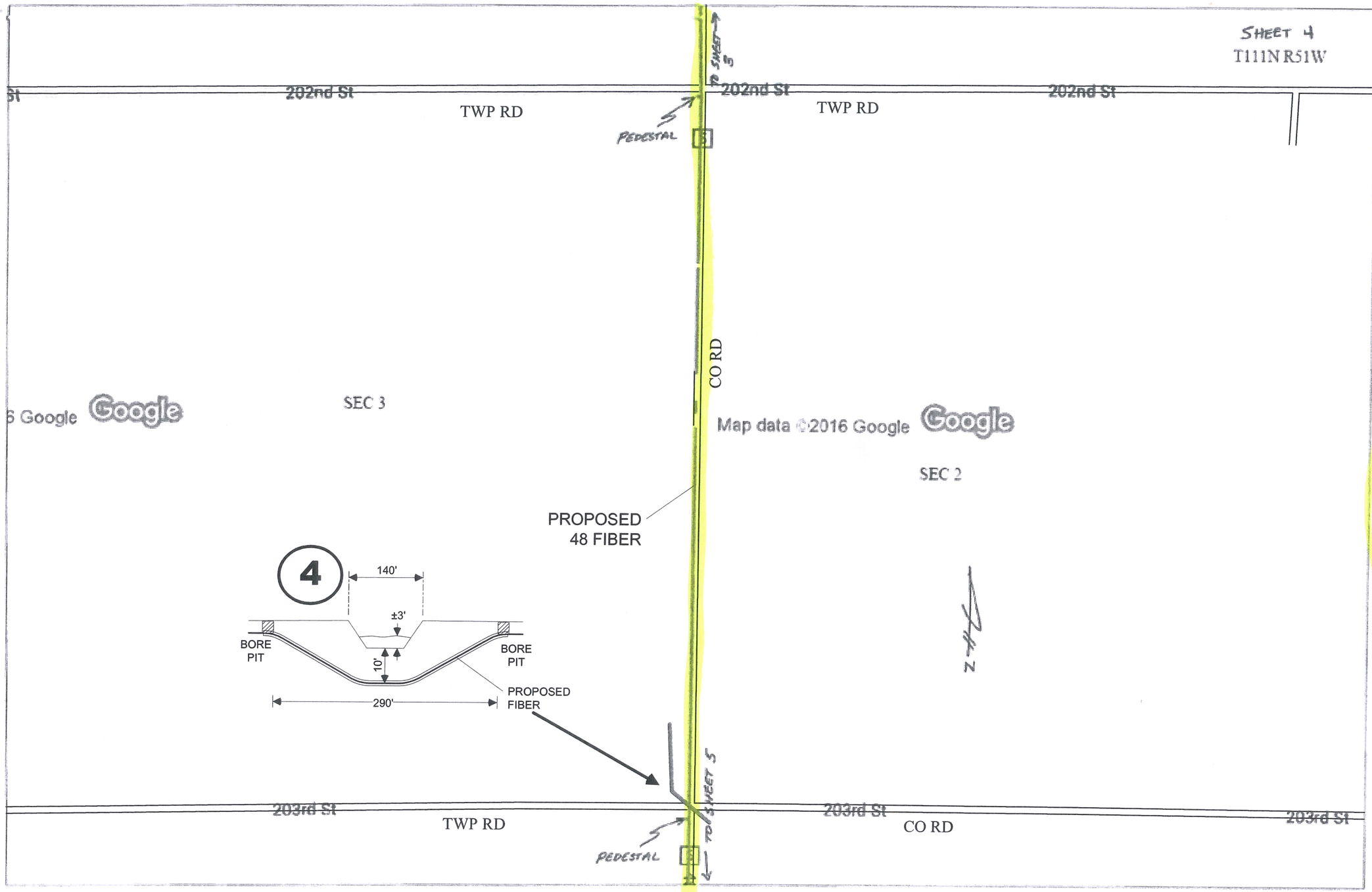

NOTE:
BORING ALL HARD SURFACED AND GRAVEL ROADS

NOTE:
PEDESTALS TO BE SET AT R/W LINES

NOTE:
PLACE FIBER 5' OFF R/W OR 3' OFF EXISTING UTILITY(S)

T111N, R51W
Brookings County, SD

As Staked

CenturyLink™

Project #:	N.092393		
Exchange:	VOLGA, SD		
Staked By:	FEC	*Date:*	7/16
Revised By:		*Date:*	
Plowed By:		*Date:*	
Tabbed By:		*Date:*	
ROW	PUBLIC		
RTE	1		

Drawing Not to Scale

Sheet	4	of	26

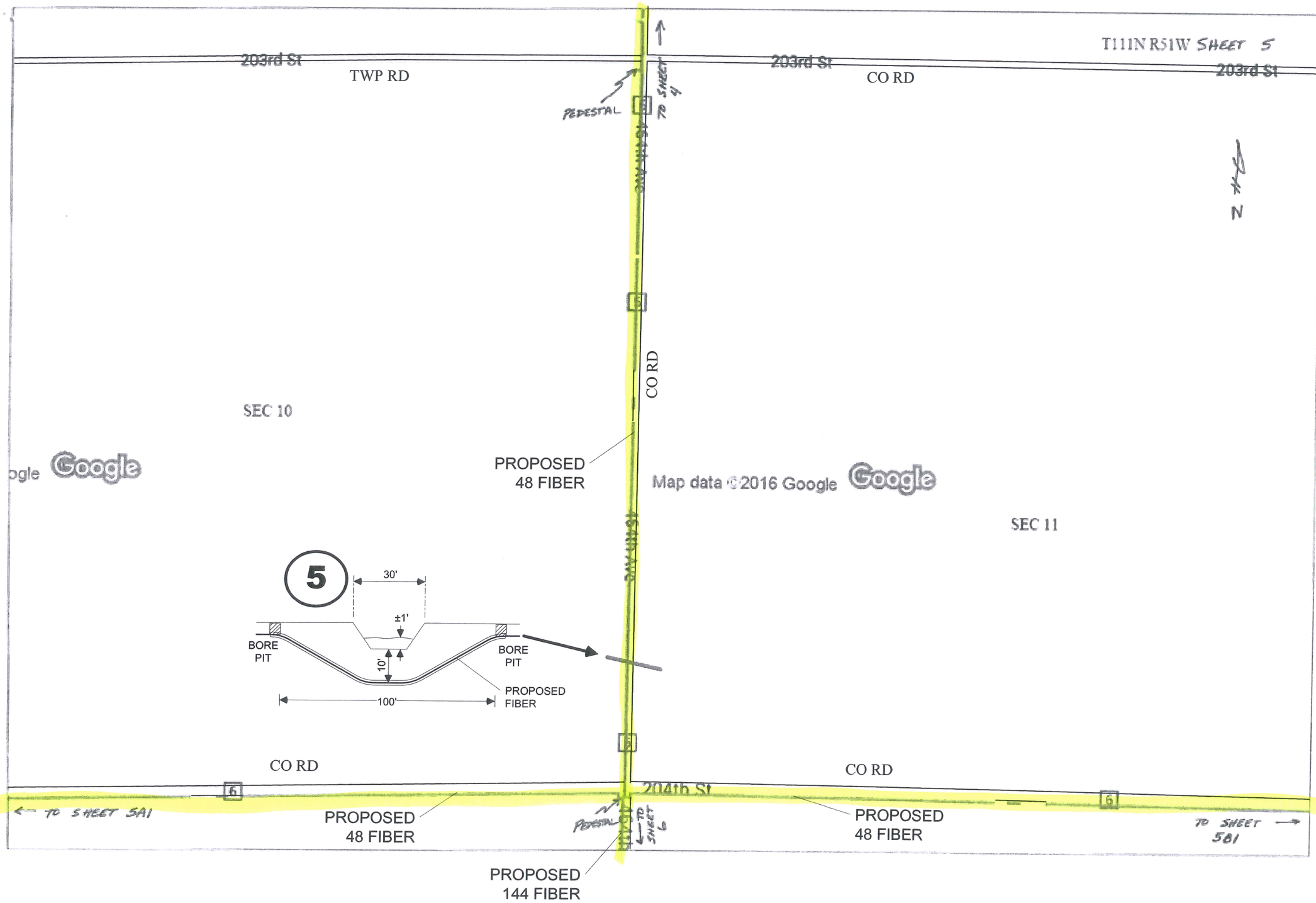

NOTE:
BORING ALL HARD SURFACED AND GRAVEL ROADS

NOTE:
PEDESTALS TO BE SET AT R/W LINES

NOTE:
PLACE FIBER 5' OFF R/W OR 3' OFF EXISTING UTILITY(S)

T111N, R51W
Brookings County, SD

As Staked

CenturyLink™

Project #:	N.092393
Exchange:	VOLGA, SD
Staked By:	FEC
Date:	7/16
Revised By:	
Date:	
Plowed By:	
Date:	
Tabbed By:	
Date:	
ROW	PUBLIC
RTE	1

Drawing Not to Scale

Sheet	5	of	26

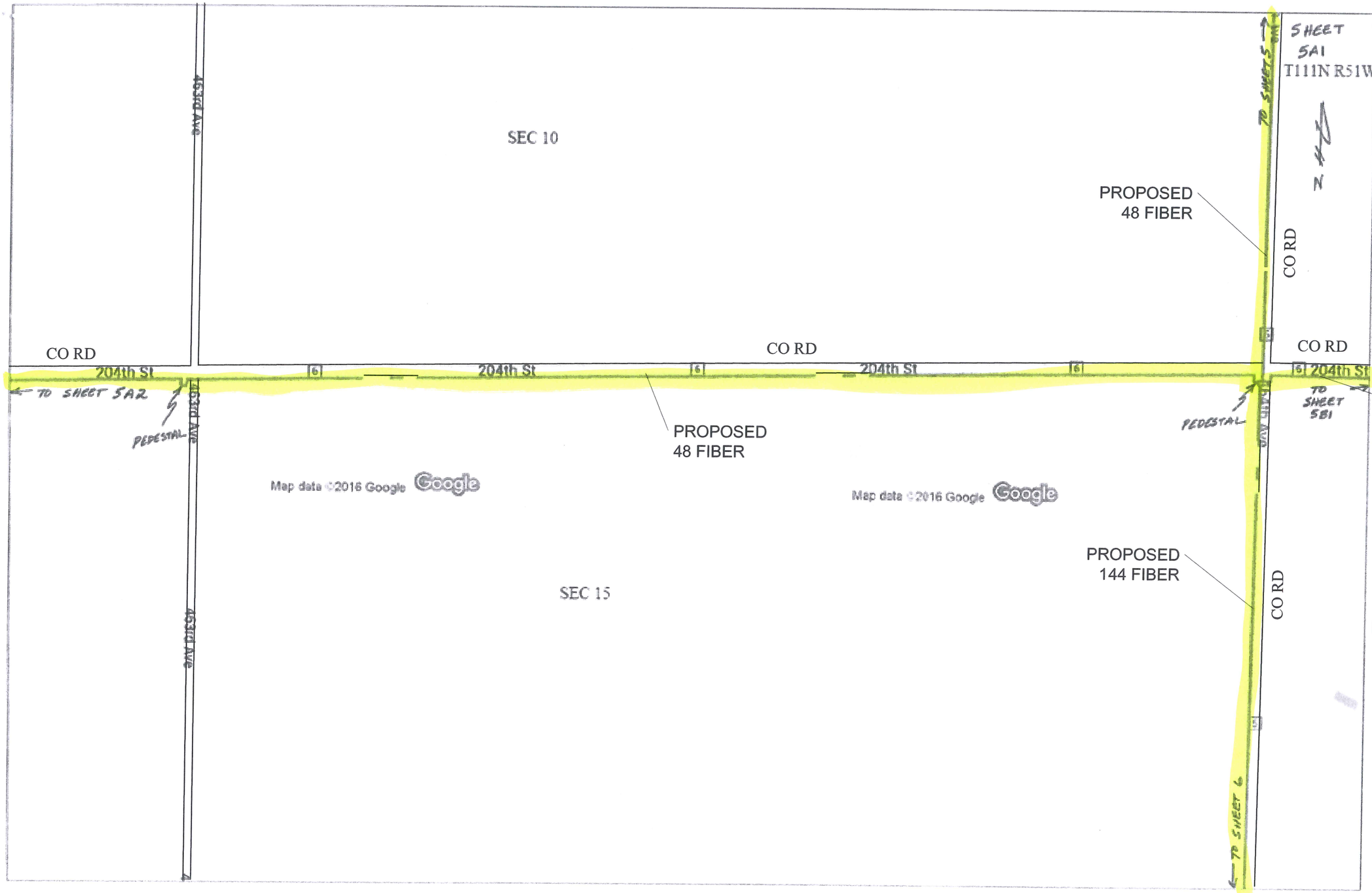

NOTE:
BORING ALL HARD SURFACED AND GRAVEL ROADS

NOTE:
PEDESTALS TO BE SET AT R/W LINES

NOTE:
PLACE FIBER 5' OFF R/W OR 3' OFF EXISTING UTILITY(S)

T111N, R51W
Brookings County, SD

As Staked

CenturyLink™

Project #:	N.092393
Exchange:	VOLGA, SD
Staked By: FEC	*Date:* 7/16
Revised By:	*Date:*
Plowed By:	*Date:*
Tabbed By:	*Date:*
ROW	PUBLIC
RTE	1

Drawing Not to Scale

Sheet	5A1	of	3

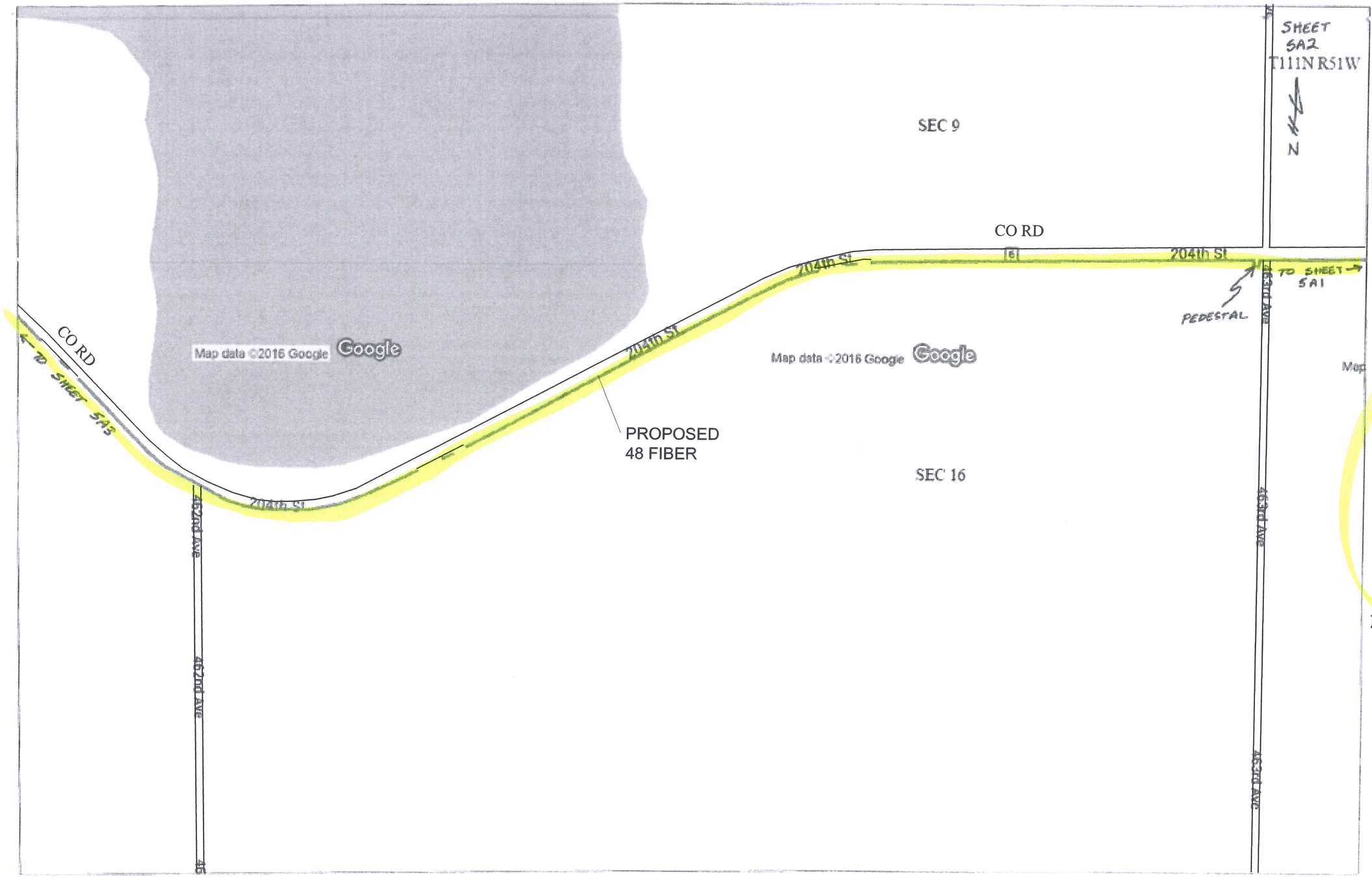

NOTE:
BORING ALL HARD SURFACED AND GRAVEL ROADS

NOTE:
PEDESTALS TO BE SET AT R/W LINES

NOTE:
PLACE FIBER 5' OFF R/W OR 3' OFF EXISTING UTILITY(S)

T111N, R51W

Brookings County, SD

As Staked

CenturyLink™

Project #:	N.092393
Exchange:	VOLGA, SD
Staked By: FEC	*Date:* 7/16
Revised By:	*Date:*
Plowed By:	*Date:*
Tabbed By:	*Date:*
ROW	PUBLIC
RTE	1

Drawing Not to Scale

Sheet	5A2	of	3

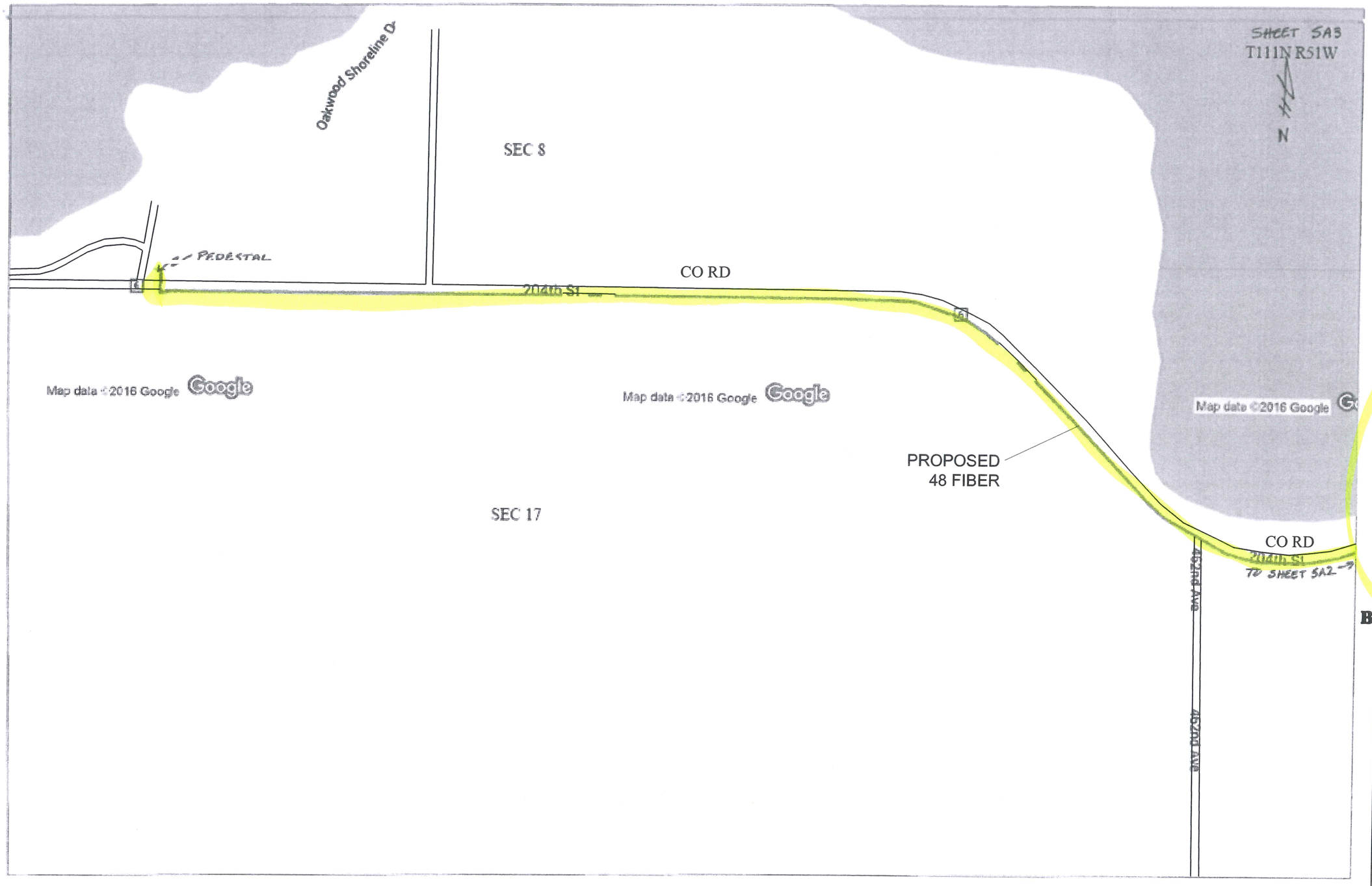

NOTE:
BORING ALL HARD SURFACED AND GRAVEL ROADS

NOTE:
PEDESTALS TO BE SET AT R/W LINES

NOTE:
PLACE FIBER 5' OFF R/W OR 3' OFF EXISTING UTILITY(S)

T111N, R51W

Brookings County, SD

As Staked

CenturyLink™

Project #:	N.092393
Exchange:	VOLGA, SD
Staked By: FEC	*Date:* 7/16
Revised By:	*Date:*
Plowed By:	*Date:*
Tabbed By:	*Date:*
ROW	PUBLIC
RTE	1

Drawing Not to Scale

Sheet	5A3	of	3

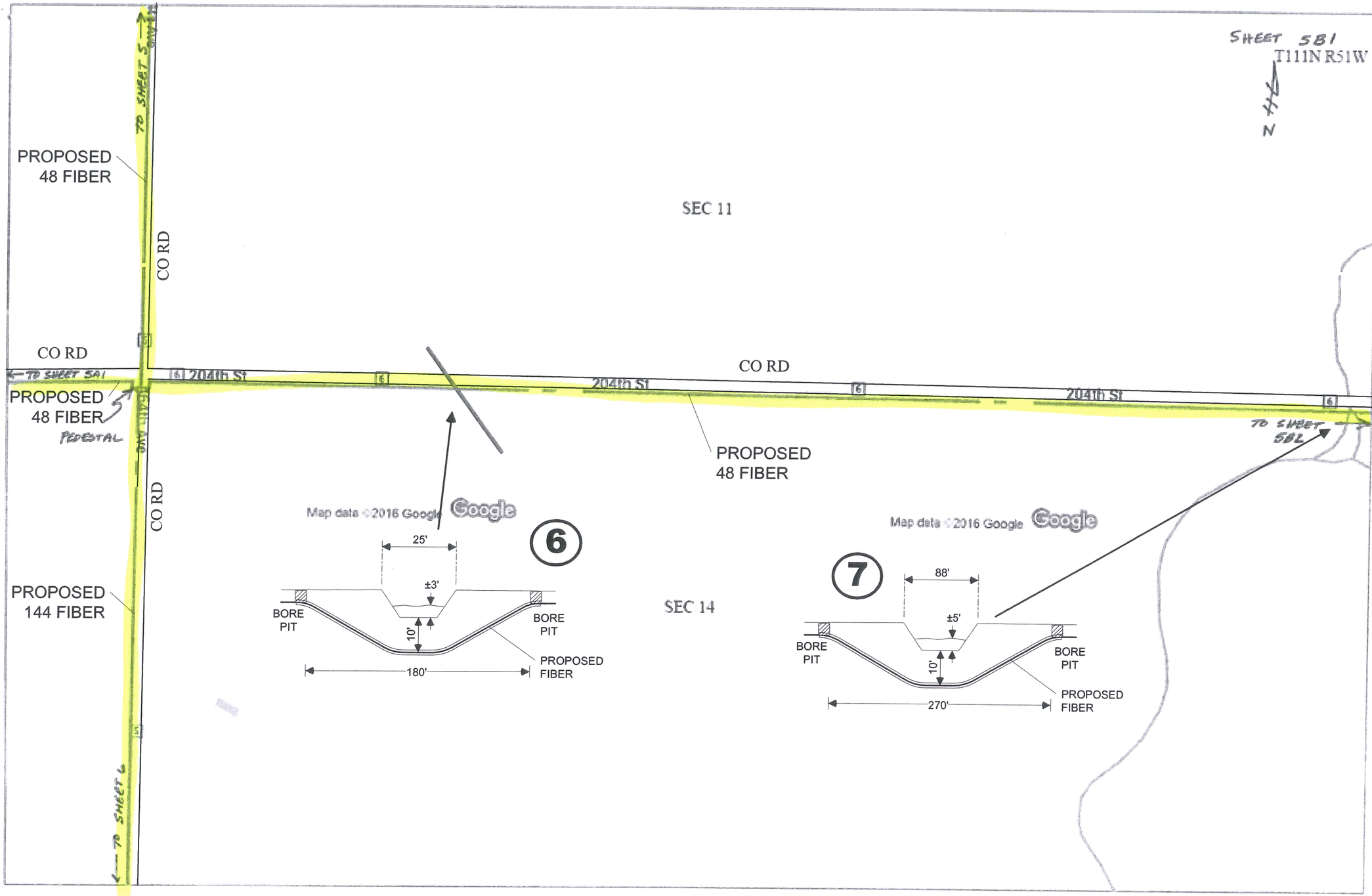

NOTE:
BORING VARIOUS WATERWAYS

NOTE:
BORING ALL HARD SURFACED AND GRAVEL ROADS

NOTE:
PEDESTALS TO BE SET AT R/W LINES

NOTE:
PLACE FIBER 5' OFF R/W OR 3' OFF EXISTING UTILITY(S)

T111N, R51W
Brookings County, SD

As Staked

CenturyLink™

Project #:	N.092393
Exchange:	VOLGA, SD
Staked By: FEC	*Date:* 7/16
Revised By:	*Date:*
Plowed By:	*Date:*
Tabbed By:	*Date:*
ROW	PUBLIC
RTE	1

Drawing Not to Scale

Sheet	5B1	of	4

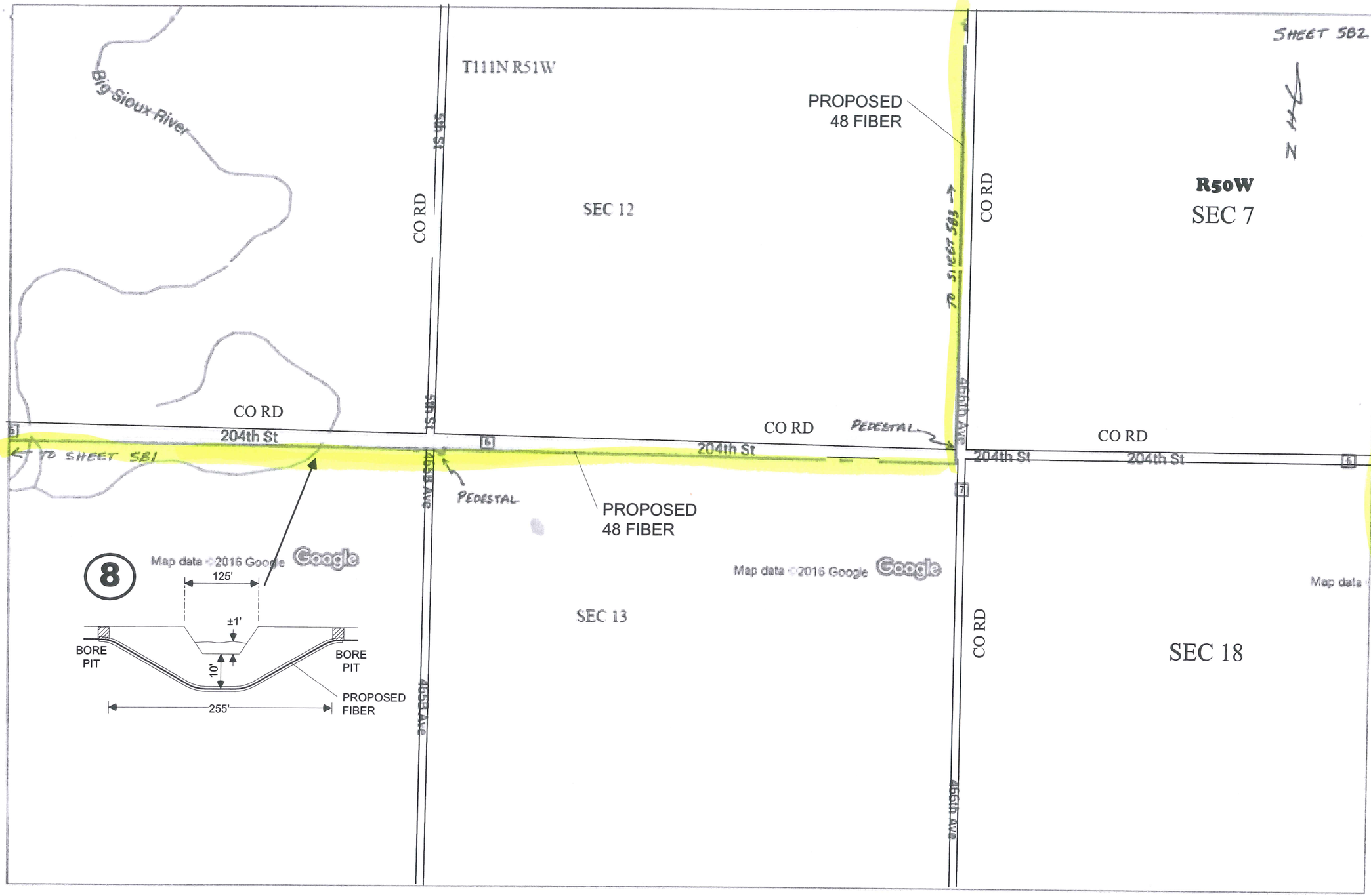

NOTE:
BORING VARIOUS WATERWAYS

NOTE:
BORING ALL HARD SURFACED AND GRAVEL ROADS

NOTE:
PEDESTALS TO BE SET AT R/W LINES

NOTE:
PLACE FIBER 5' OFF R/W OR 3' OFF EXISTING UTILITY(S)

T111N, R51W
Brookings County, SD

As Staked

CenturyLink™

Project #:	N.092393
Exchange:	VOLGA, SD
Staked By: FEC	*Date:* 7/16
Revised By:	*Date:*
Plowed By:	*Date:*
Tabbed By:	*Date:*
ROW	PUBLIC
RTE	1

Drawing Not to Scale

Sheet	5B2	of	4

NOTE:
BORING ALL HARD SURFACED AND GRAVEL ROADS

NOTE:
PEDESTALS TO BE SET AT R/W LINES

NOTE:
PLACE FIBER 5' OFF R/W OR 3' OFF EXISTING UTILITY(S)

T111N, R50-51W
Brookings County, SD

As Staked

CenturyLink™

Project #:	N.092393
Exchange:	VOLGA, SD
Staked By:	FEC
Date:	7/16
Revised By:	
Date:	
Plowed By:	
Date:	
Tabbed By:	
Date:	
ROW	PUBLIC
RTE	1

Drawing Not to Scale

Sheet	5B3	of	4

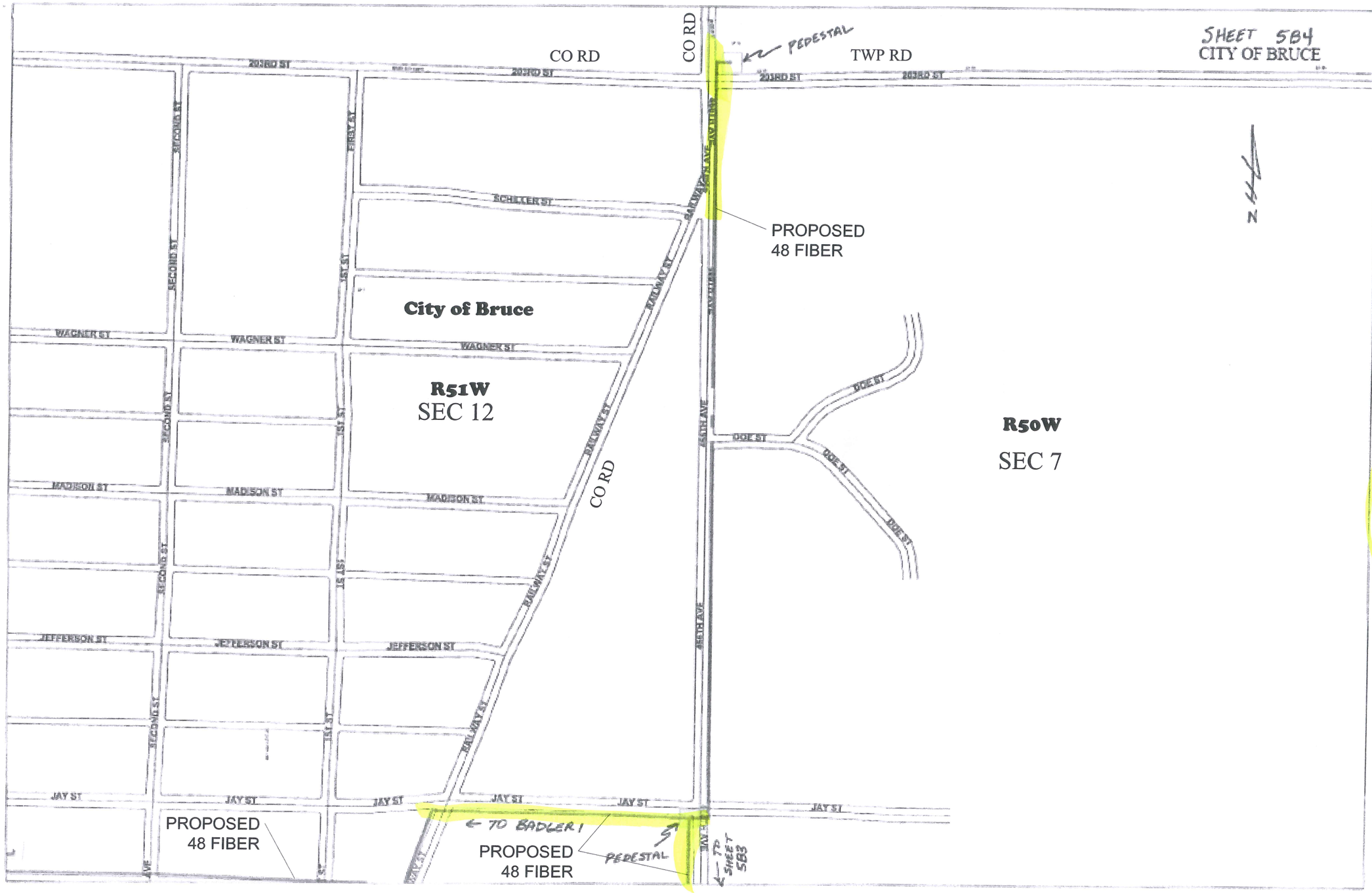

NOTE:
BORING ALL HARD SURFACED AND GRAVEL ROADS

NOTE:
PEDESTALS TO BE SET AT R/W LINES

NOTE:
PLACE FIBER 5' OFF R/W OR 3' OFF EXISTING UTILITY(S)

T111N, R50-51W
Brookings County, SD

As Staked

CenturyLink™

Project #:	N.092393
Exchange:	VOLGA, SD
Staked By: FEC	*Date:* 7/16
Revised By:	*Date:*
Plowed By:	*Date:*
Tabbed By:	*Date:*
ROW	PUBLIC
RTE	1

Drawing Not to Scale

Sheet	5B4	of	4

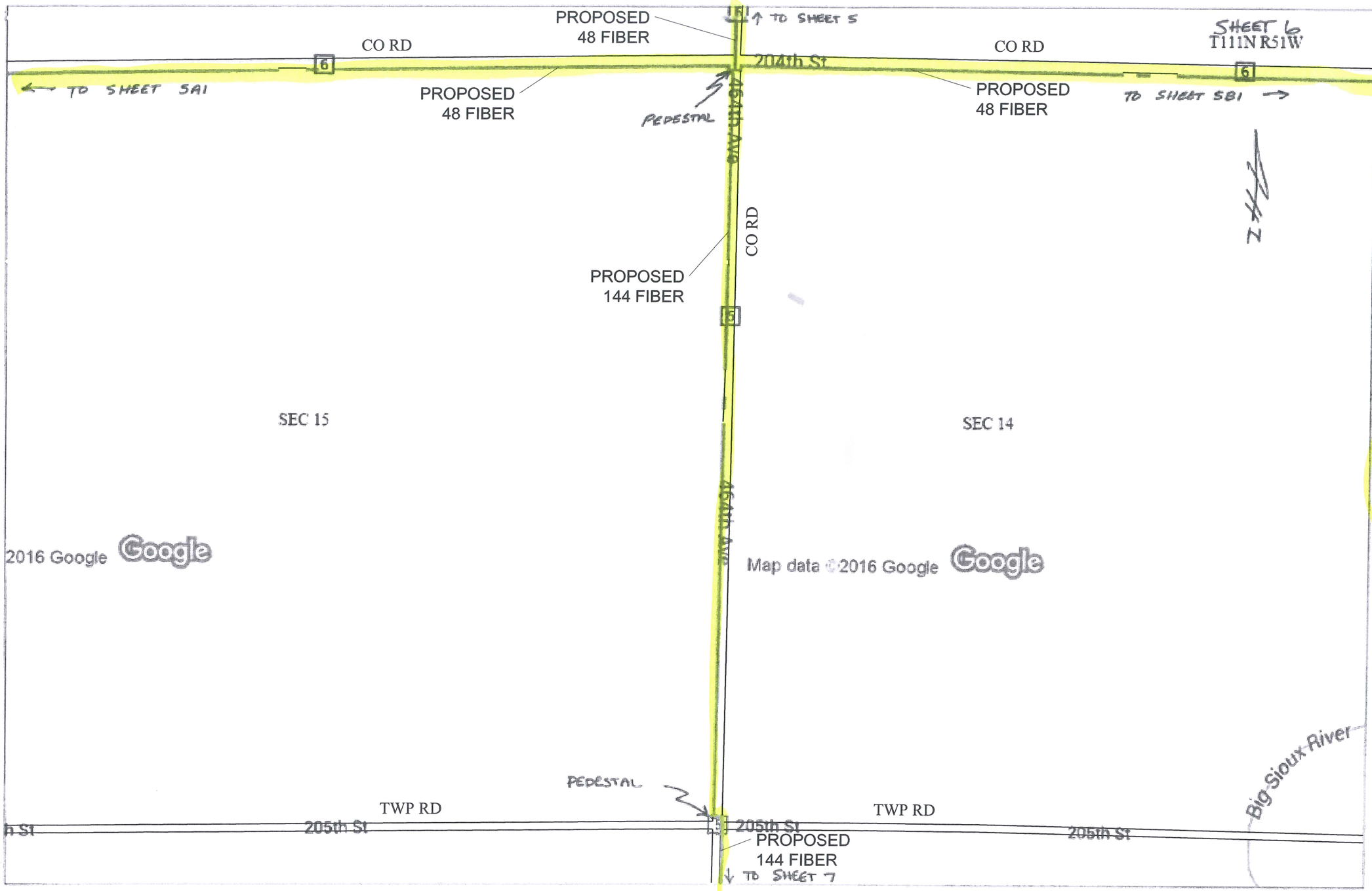

NOTE:
BORING ALL HARD SURFACED AND GRAVEL ROADS

NOTE:
PEDESTALS TO BE SET AT R/W LINES

NOTE:
PLACE FIBER 5' OFF R/W OR 3' OFF EXISTING UTILITY(S)

T111N, R51W

Brookings County, SD

As Staked

CenturyLink™

Project #:	N.092393		
Exchange:	VOLGA, SD		
Staked By:	FEC	*Date:*	7/16
Revised By:		*Date:*	
Plowed By:		*Date:*	
Tabbed By:		*Date:*	
ROW	PUBLIC		
RTE	1		

Drawing Not to Scale

Sheet	6	of	26

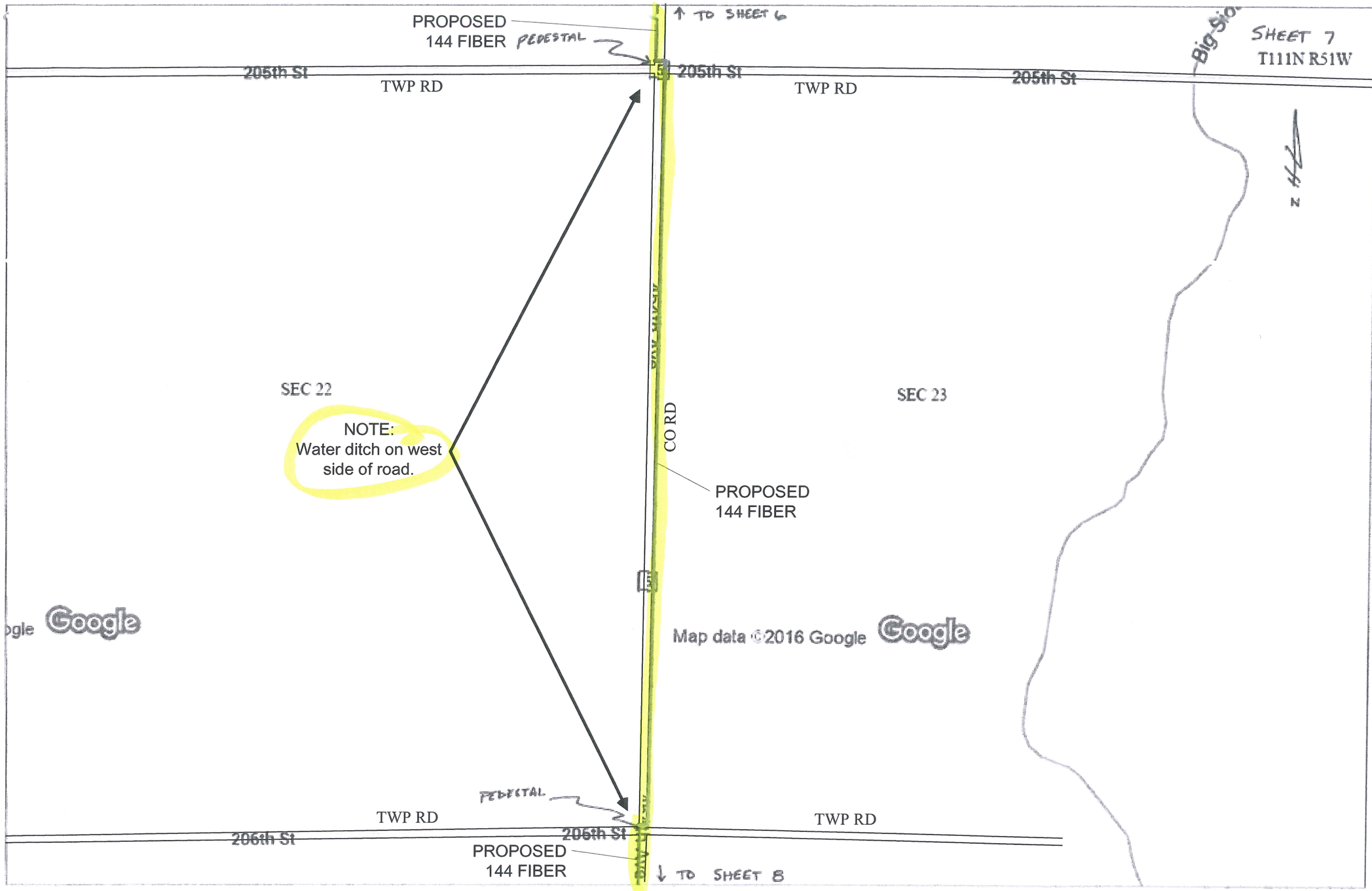

NOTE:
BORING ALL HARD SURFACED AND GRAVEL ROADS
NOTE:
PEDESTALS TO BE SET AT R/W LINES

NOTE:
PLACE FIBER 5' OFF R/W OR 3' OFF EXISTING UTILITY(S)

T111N, R51W
Brookings County, SD

As Staked

CenturyLink™

Project #:	N.092393		
Exchange:	VOLGA, SD		
Staked By:	FEC	*Date:*	7/16
Revised By:		*Date:*	
Plowed By:		*Date:*	
Tabbed By:		*Date:*	
ROW	PUBLIC		
RTE	1		

Drawing Not to Scale

Sheet	7	of	26

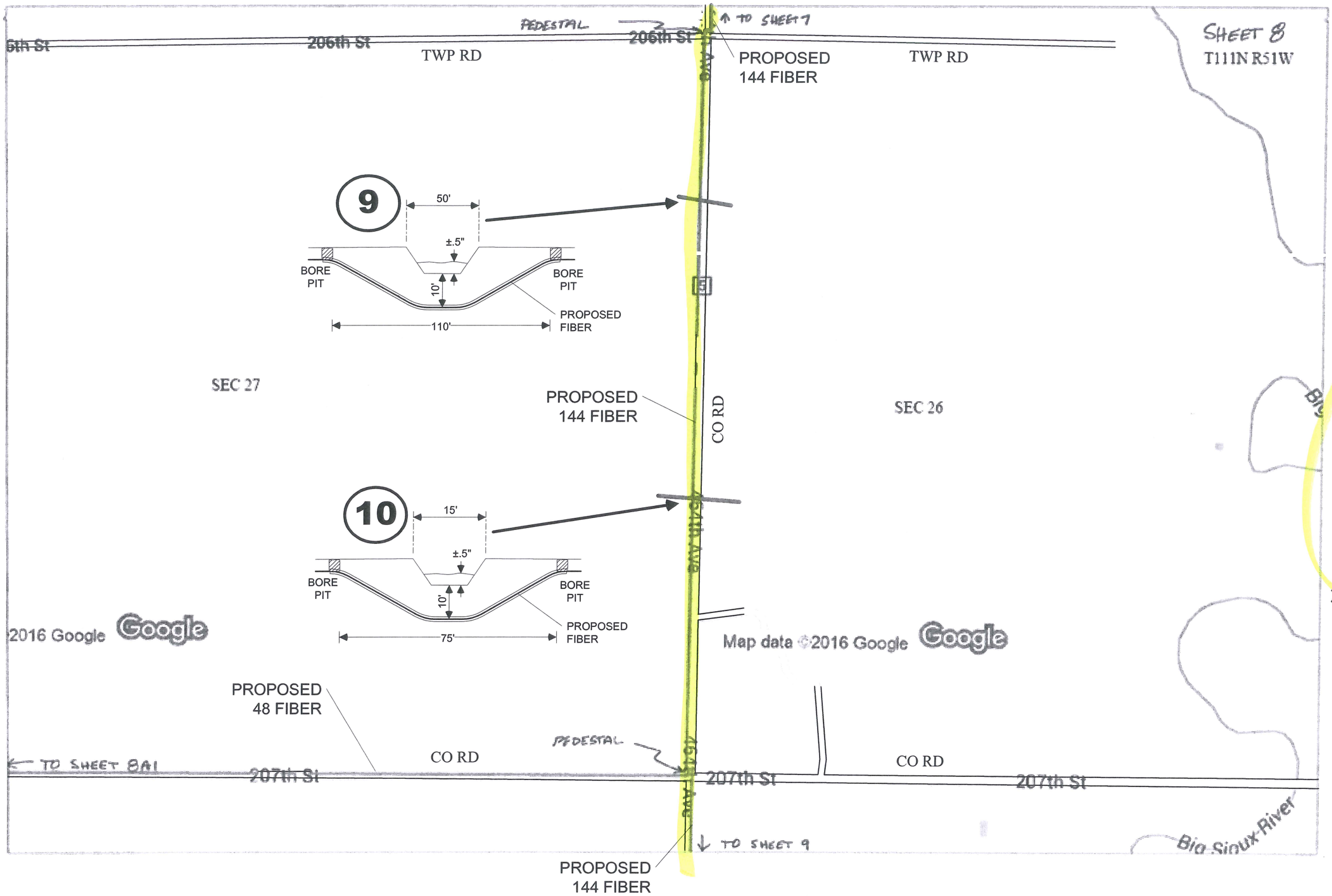

NOTE:
BORING ALL HARD SURFACED AND GRAVEL ROADS

NOTE:
PEDESTALS TO BE SET AT R/W LINES

NOTE:
PLACE FIBER 5' OFF R/W OR 3' OFF EXISTING UTILITY(S)

T111N, R51W
Brookings County, SD

As Staked

CenturyLink™

Project #:	N.092393
Exchange:	VOLGA, SD
Staked By: FEC	*Date:* 7/16
Revised By:	*Date:*
Plowed By:	*Date:*
Tabbed By:	*Date:*
ROW	PUBLIC
RTE	1

Drawing Not to Scale

Sheet	8	of	26

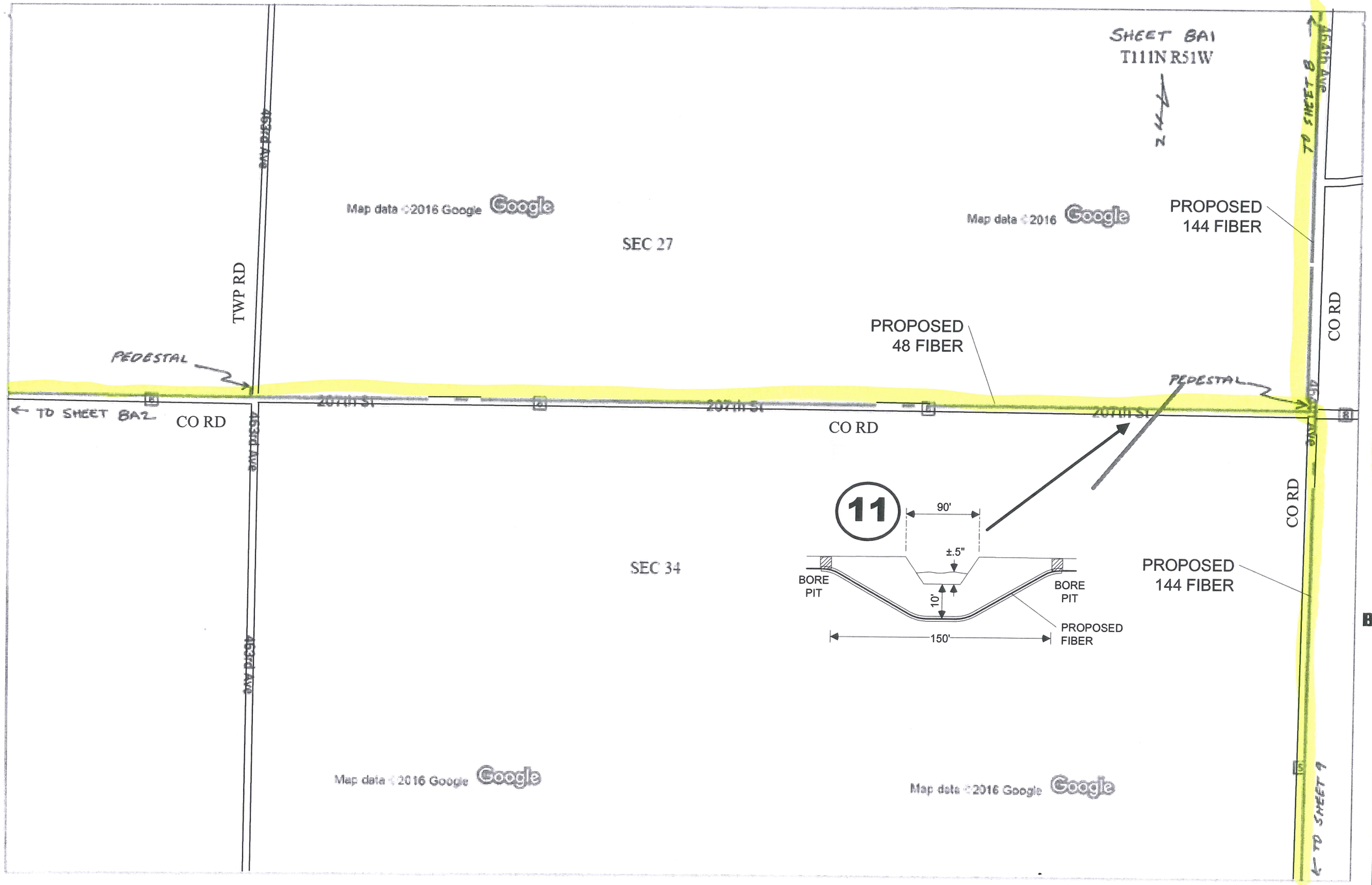

NOTE:
BORING VARIOUS WATERWAYS

NOTE:
BORING ALL HARD SURFACED AND GRAVEL ROADS

NOTE:
PEDESTALS TO BE SET AT R/W LINES

NOTE:
PLACE FIBER 5' OFF R/W OR 3' OFF EXISTING UTILITY(S)

T111N, R51W
Brookings County, SD

As Staked

CenturyLink™

Project #:	N.092393		
Exchange:	VOLGA, SD		
Staked By:	FEC	*Date:*	7/16
Revised By:		*Date:*	
Plowed By:		*Date:*	
Tabbed By:		*Date:*	
ROW	PUBLIC		
RTE	1		

Drawing Not to Scale

Sheet	8A1	of	7

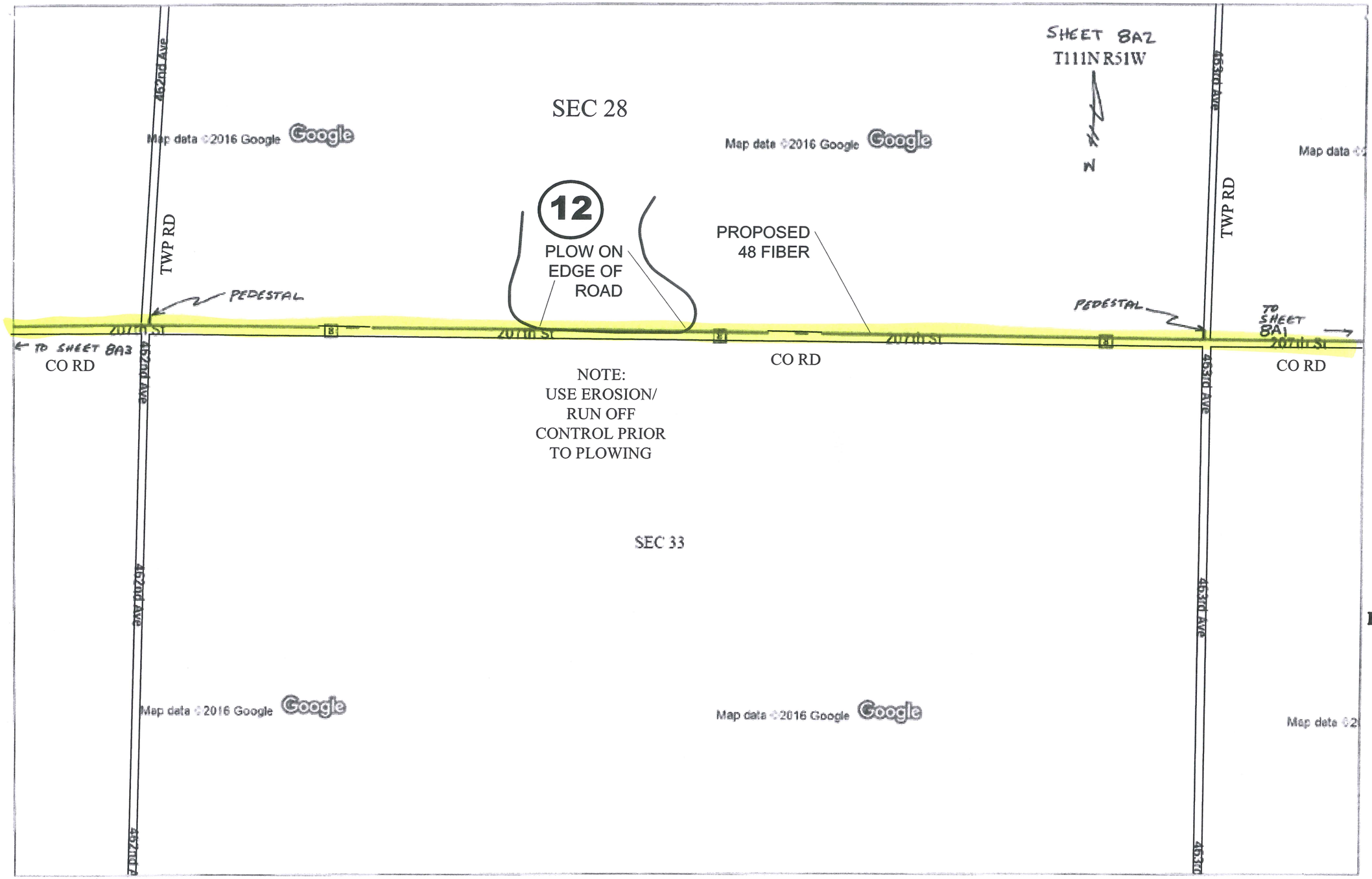

NOTE:
BORING ALL HARD SURFACED AND GRAVEL ROADS

NOTE:
PEDESTALS TO BE SET AT R/W LINES

NOTE:
PLACE FIBER 5' OFF R/W OR 3' OFF EXISTING UTILITY(S)

T111N, R51W
Brookings County, SD

As Staked

CenturyLink™

Project #:	N.092393
Exchange:	VOLGA, SD
Staked By: FEC	*Date:* 7/16
Revised By:	*Date:*
Plowed By:	*Date:*
Tabbed By:	*Date:* -
ROW	PUBLIC
RTE	1

Drawing Not to Scale

Sheet	8A2	of	7

NOTE:
BORING ALL HARD SURFACED AND GRAVEL ROADS

NOTE:
PEDESTALS TO BE SET AT R/W LINES

NOTE:
PLACE FIBER 5' OFF R/W OR 3' OFF EXISTING UTILITY(S)

T111N, R51W

Brookings County, SD

As Staked

CenturyLink™

Project #:	N.092393
Exchange:	VOLGA, SD
Staked By: FEC	*Date:* 7/16
Revised By:	*Date:*
Plowed By:	*Date:*
Tabbed By:	*Date:*
ROW	PUBLIC
RTE	1

Drawing Not to Scale

Sheet	8A3	of	7

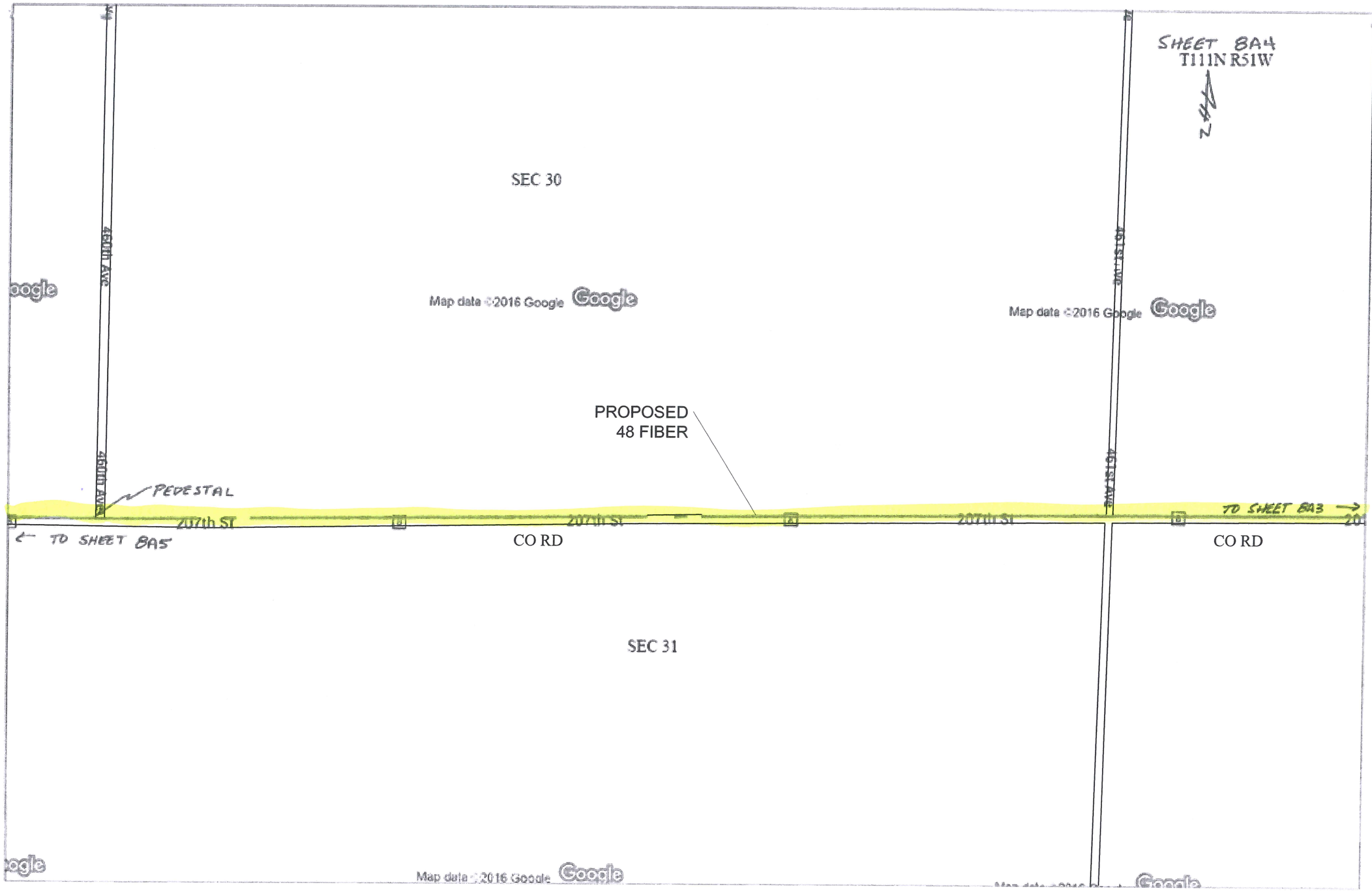

NOTE:
BORING ALL HARD SURFACED AND GRAVEL ROADS

NOTE:
PEDESTALS TO BE SET AT R/W LINES

NOTE:
PLACE FIBER 5' OFF R/W OR 3' OFF EXISTING UTILITY(S)

T111N, R51W
Brookings County, SD

As Staked

CenturyLink™

Project #:	N.092393
Exchange:	VOLGA, SD
Staked By: FEC	*Date:* 7/16
Revised By:	*Date:*
Plowed By:	*Date:*
Tabbed By:	*Date:*
ROW	PUBLIC
RTE	1

Drawing Not to Scale

Sheet	8A4	of	7

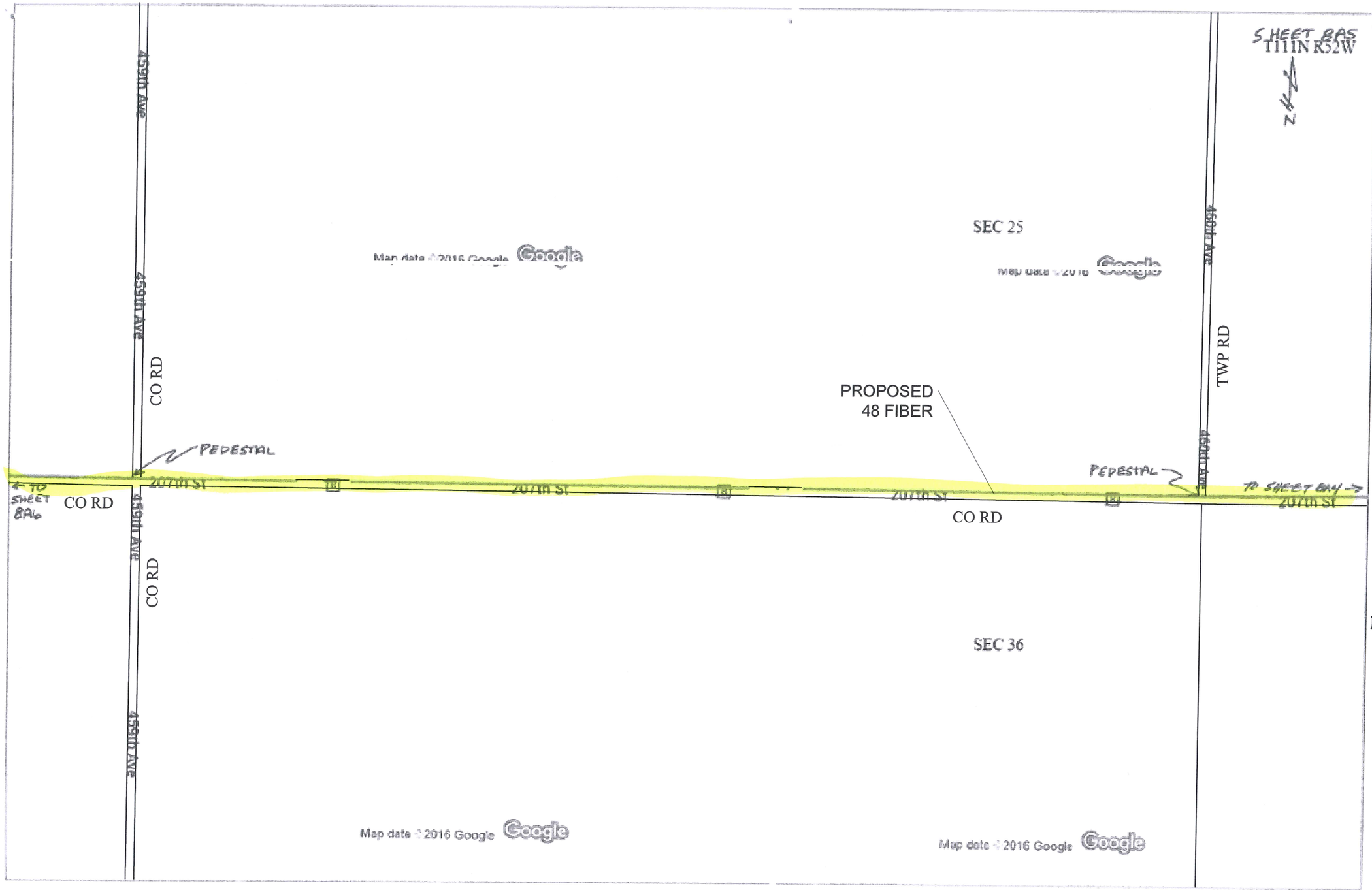

NOTE:
BORING ALL HARD SURFACED AND GRAVEL ROADS

NOTE:
PEDESTALS TO BE SET AT R/W LINES

NOTE:
PLACE FIBER 5' OFF R/W OR 3' OFF EXISTING UTILITY(S)

T111N, R52W

Brookings County, SD

As Staked

CenturyLink™

Project #:	N.092393
Exchange:	VOLGA, SD
Staked By: FEC	*Date:* 7/16
Revised By:	*Date:*
Plowed By:	*Date:*
Tabbed By:	*Date:*
ROW	PUBLIC
RTE	1

Drawing Not to Scale

Sheet	8A5	of	7

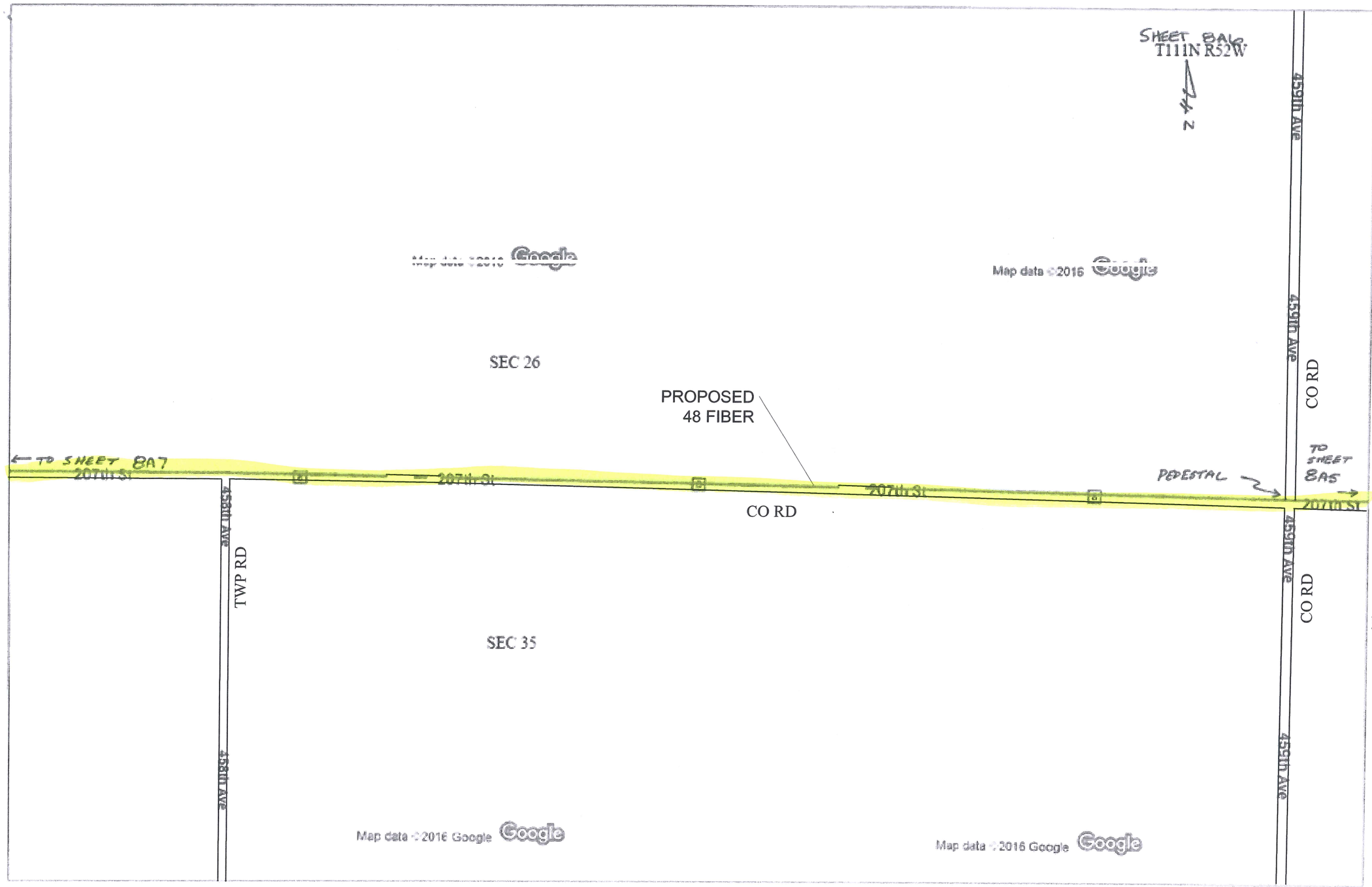

NOTE:
BORING ALL HARD SURFACED AND GRAVEL ROADS

NOTE:
PEDESTALS TO BE SET AT R/W LINES

NOTE:
PLACE FIBER 5' OFF R/W OR 3' OFF EXISTING UTILITY(S)

T111N, R52W

Brookings County, SD

As Staked

CenturyLink™

Project #:	N.092393
Exchange:	VOLGA, SD
Staked By: FEC	*Date:* 7/16
Revised By:	*Date:*
Plowed By:	*Date:*
Tabbed By:	*Date:*
ROW	PUBLIC
RTE	1

Drawing Not to Scale

Sheet	8A6	of	7

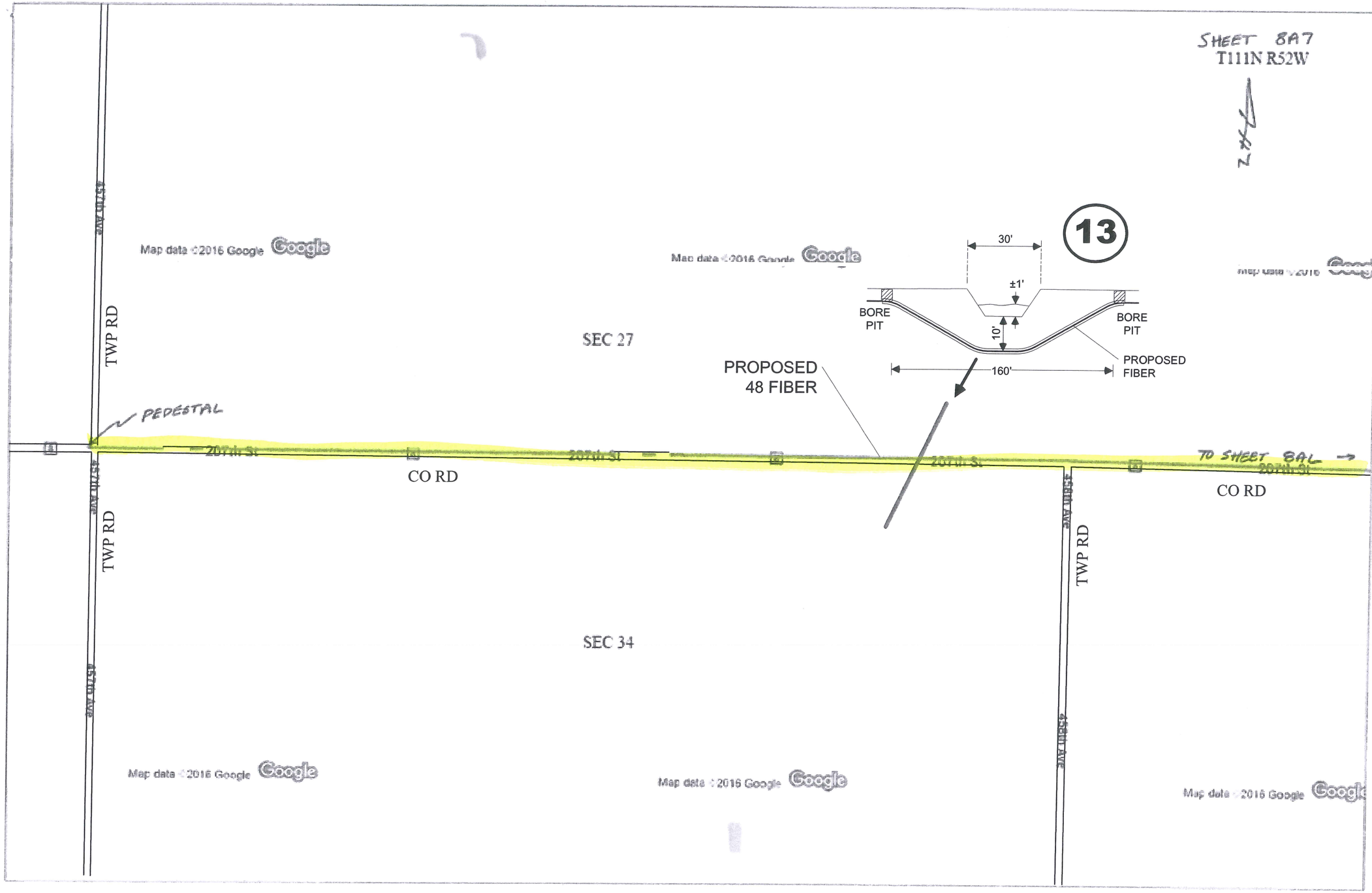

NOTE:
BORING VARIOUS WATERWAYS

NOTE:
BORING ALL HARD SURFACED AND GRAVEL ROADS

NOTE:
PEDESTALS TO BE SET AT R/W LINES

NOTE:
PLACE FIBER 5' OFF R/W OR 3' OFF EXISTING UTILITY(S)

T111N, R52W
Brookings County, SD

As Staked

CenturyLink™

Project #:	N.092393
Exchange:	VOLGA, SD
Staked By: FEC	*Date:* 7/16
Revised By:	*Date:*
Plowed By:	*Date:*
Tabbed By:	*Date:*
ROW	PUBLIC
RTE	1

Drawing Not to Scale

Sheet	8A7	of	7

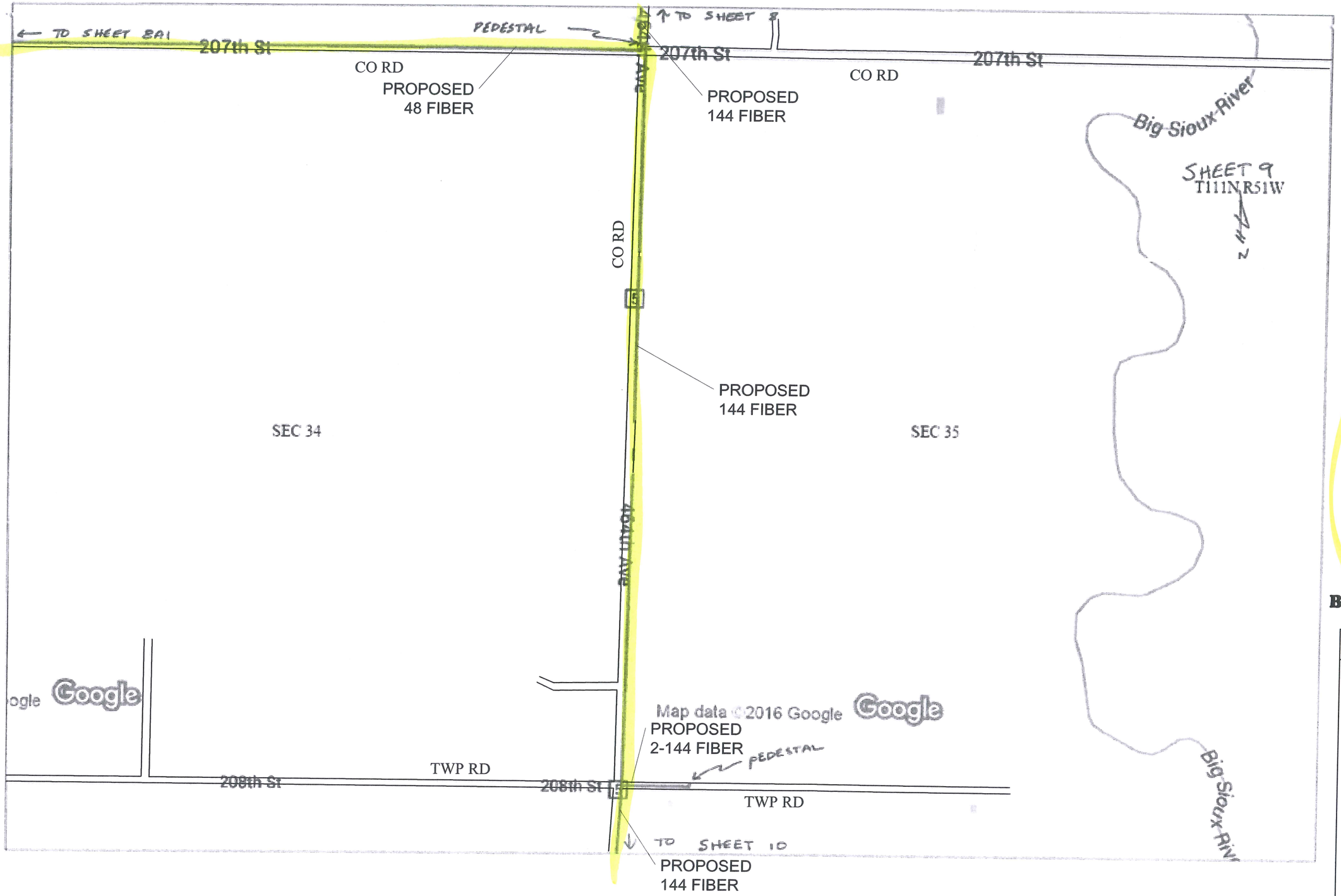

NOTE:
BORING ALL HARD SURFACED AND GRAVEL ROADS

NOTE:
PEDESTALS TO BE SET AT R/W LINES

NOTE:
PLACE FIBER 5' OFF R/W OR 3' OFF EXISTING UTILITY(S)

T111N, R51W

Brookings County, SD

As Staked

CenturyLink™

Project #:	N.092393
Exchange:	VOLGA, SD
Staked By:	FEC *Date:* 7/16
Revised By:	*Date:*
Plowed By:	*Date:*
Tabbed By:	*Date:*
ROW	PUBLIC
RTE	1

Drawing Not to Scale

Sheet	9	of	26

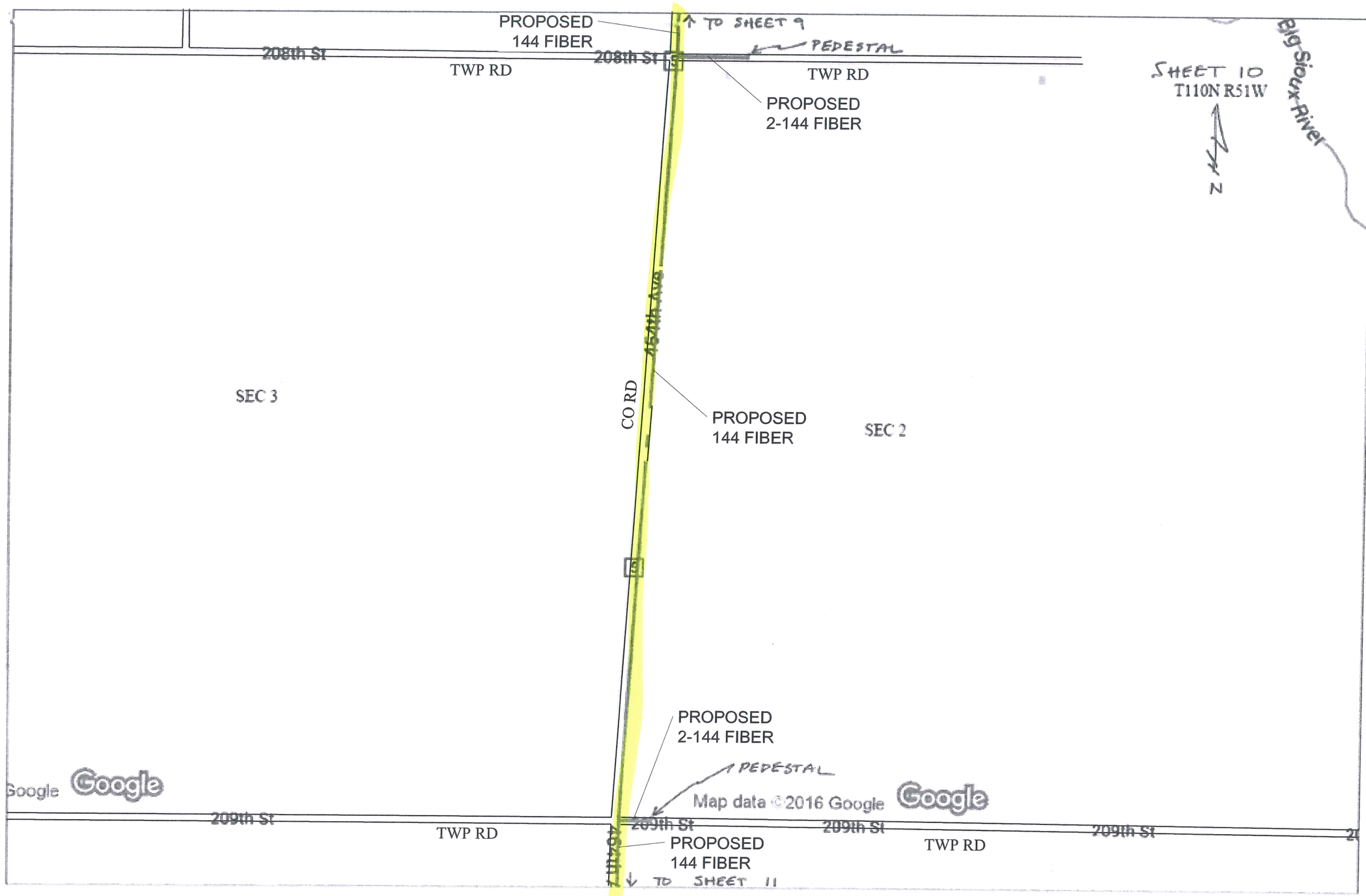

NOTE:
BORING ALL HARD SURFACED AND GRAVEL ROADS

NOTE:
PEDESTALS TO BE SET AT R/W LINES

NOTE:
PLACE FIBER 5' OFF R/W OR 3' OFF EXISTING UTILITY(S)

T110N, R51W

Brookings County, SD

As Staked

CenturyLink™

Project #:	N.092393
Exchange:	VOLGA, SD
Staked By: FEC	*Date:* 7/16
Revised By:	*Date:*
Plowed By:	*Date:*
Tabbed By:	*Date:*
ROW	PUBLIC
RTE	1

Drawing Not to Scale

Sheet	10	of	26

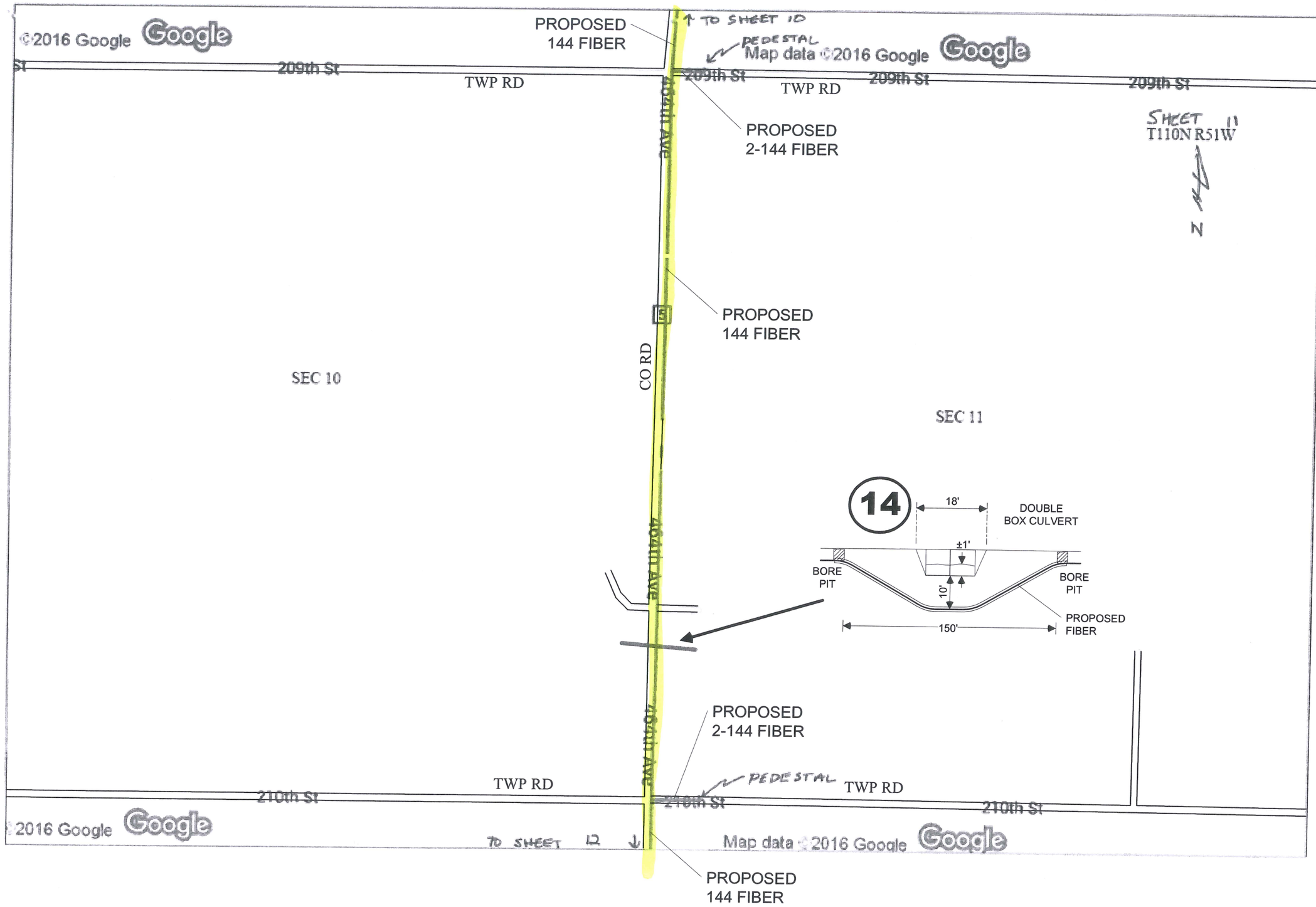

NOTE:
BORING ALL HARD SURFACED AND GRAVEL ROADS

NOTE:
PEDESTALS TO BE SET AT R/W LINES

NOTE:
PLACE FIBER 5' OFF R/W OR 3' OFF EXISTING UTILITY(S)

T110N, R51W

Brookings County, SD

As Staked

CenturyLink™

Project #:	N.092393		
Exchange:	VOLGA, SD		
Staked By:	FEC	*Date:*	7/16
Revised By:		*Date:*	
Plowed By:		*Date:*	
Tabbed By:		*Date:*	
ROW	PUBLIC		
RTE	1		

Drawing Not to Scale

Sheet	11	of	26

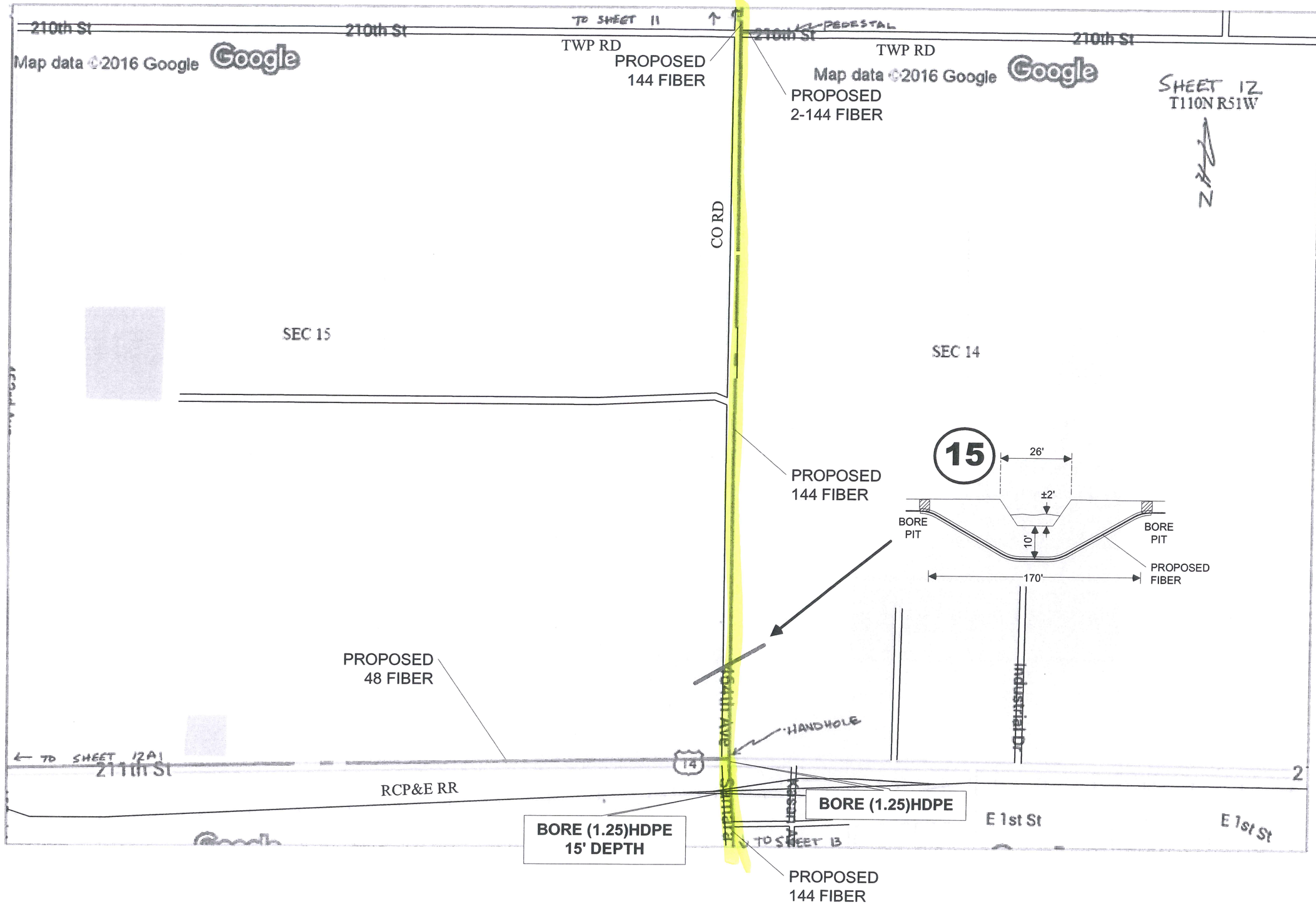

NOTE:
BORING ALL HARD SURFACED AND GRAVEL ROADS

NOTE:
PEDESTALS TO BE SET AT R/W LINES

NOTE:
PLACE FIBER 5' OFF R/W OR 3' OFF EXISTING UTILITY(S)

T110N, R51W

Brookings County, SD

As Staked

CenturyLink™

Project #:	N.092393		
Exchange:	VOLGA, SD		
Staked By:	FEC	*Date:*	7/16
Revised By:		*Date:*	
Plowed By:		*Date:*	
Tabbed By:		*Date:*	
ROW	PUBLIC		
RTE	1		

Drawing Not to Scale

Sheet	12	of	26

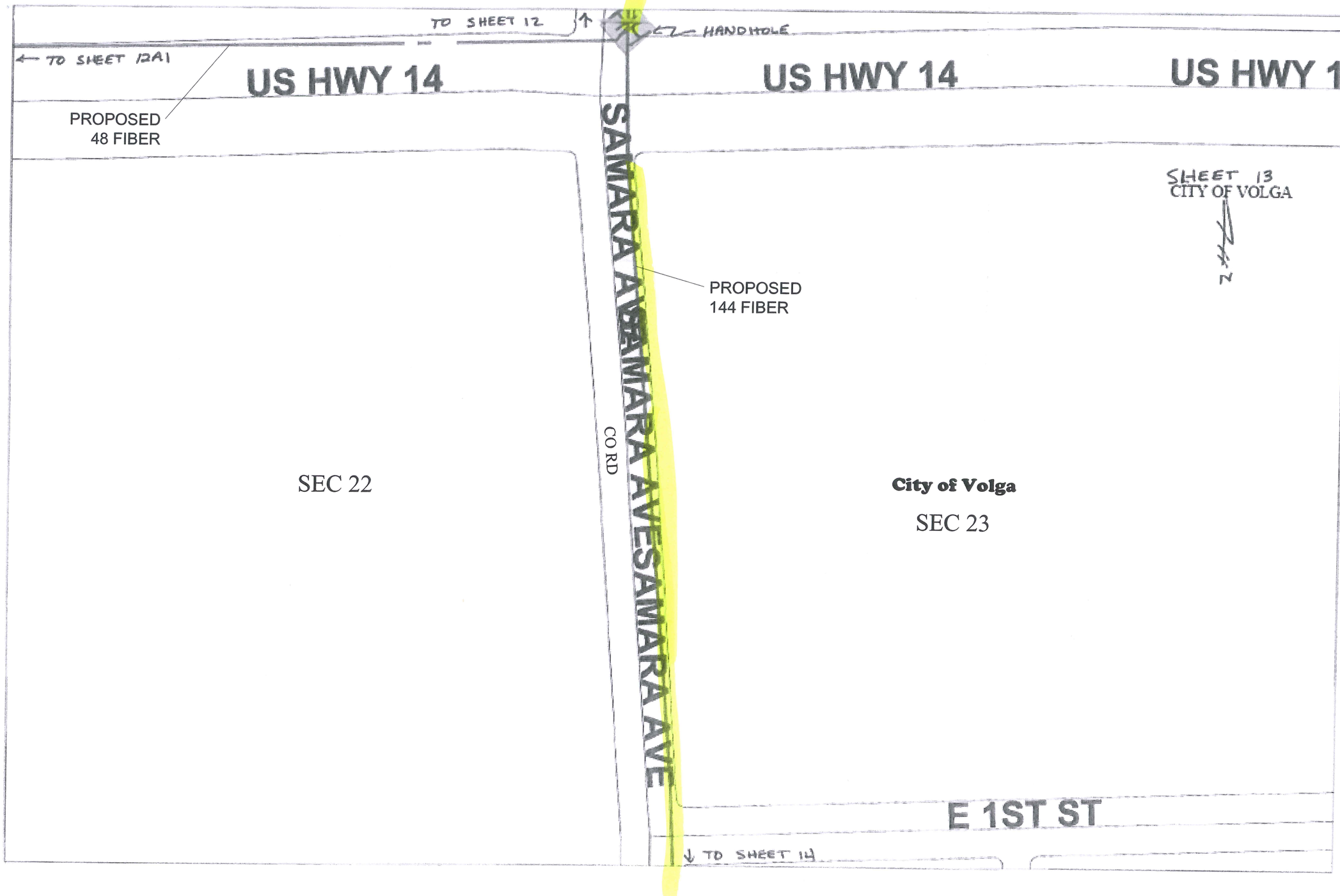

NOTE:
BORING ALL HARD SURFACED AND GRAVEL ROADS

NOTE:
PEDESTALS TO BE SET AT R/W LINES

NOTE:
PLACE FIBER 5' OFF R/W OR 3' OFF EXISTING UTILITY(S)

T110N, R51W
Brookings County, SD

As Staked

CenturyLink™

Project #:	N.092393
Exchange:	VOLGA, SD
Staked By: FEC	*Date:* 7/16
Revised By:	*Date:*
Plowed By:	*Date:*
Tabbed By:	*Date:*
ROW	PUBLIC
RTE	1

Drawing Not to Scale

Sheet	13	of	26

NOTE:
BORING ALL HARD SURFACED AND GRAVEL ROADS

NOTE:
PEDESTALS TO BE SET AT R/W LINES

NOTE:
PLACE FIBER 5' OFF R/W OR 3' OFF EXISTING UTILITY(S)

T110N, R51W

Brookings County, SD

As Staked

CenturyLink™

Project #:	N.092393
Exchange:	VOLGA, SD
Staked By: FEC	*Date:* 7/16
Revised By:	*Date:*
Plowed By:	*Date:*
Tabbed By:	*Date:*
ROW	PUBLIC
RTE	1

Drawing Not to Scale

Sheet	14	of	26

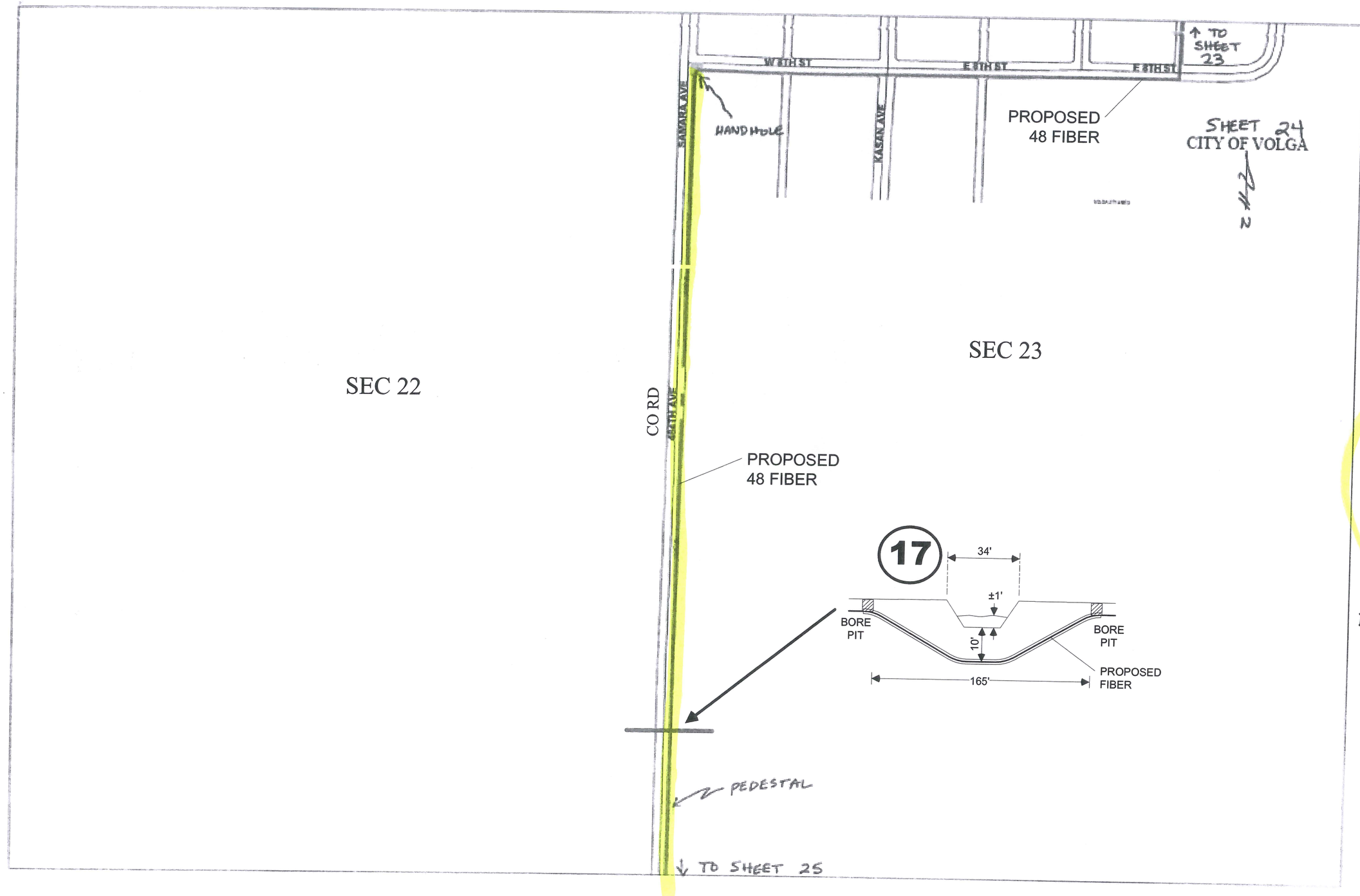

NOTE:
BORING ALL HARD SURFACED AND GRAVEL ROADS

NOTE:
PEDESTALS TO BE SET AT R/W LINES

NOTE:
PLACE FIBER 5' OFF R/W OR 3' OFF EXISTING UTILITY(S)

T110N, R51W

Brookings County, SD

As Staked

CenturyLink™

Project #:	N.092393
Exchange:	VOLGA, SD
Staked By: FEC	*Date:* 7/16
Revised By:	*Date:*
Plowed By:	*Date:*
Tabbed By:	*Date:*
ROW	PUBLIC
RTE	1

Drawing Not to Scale

Sheet	24	of	26

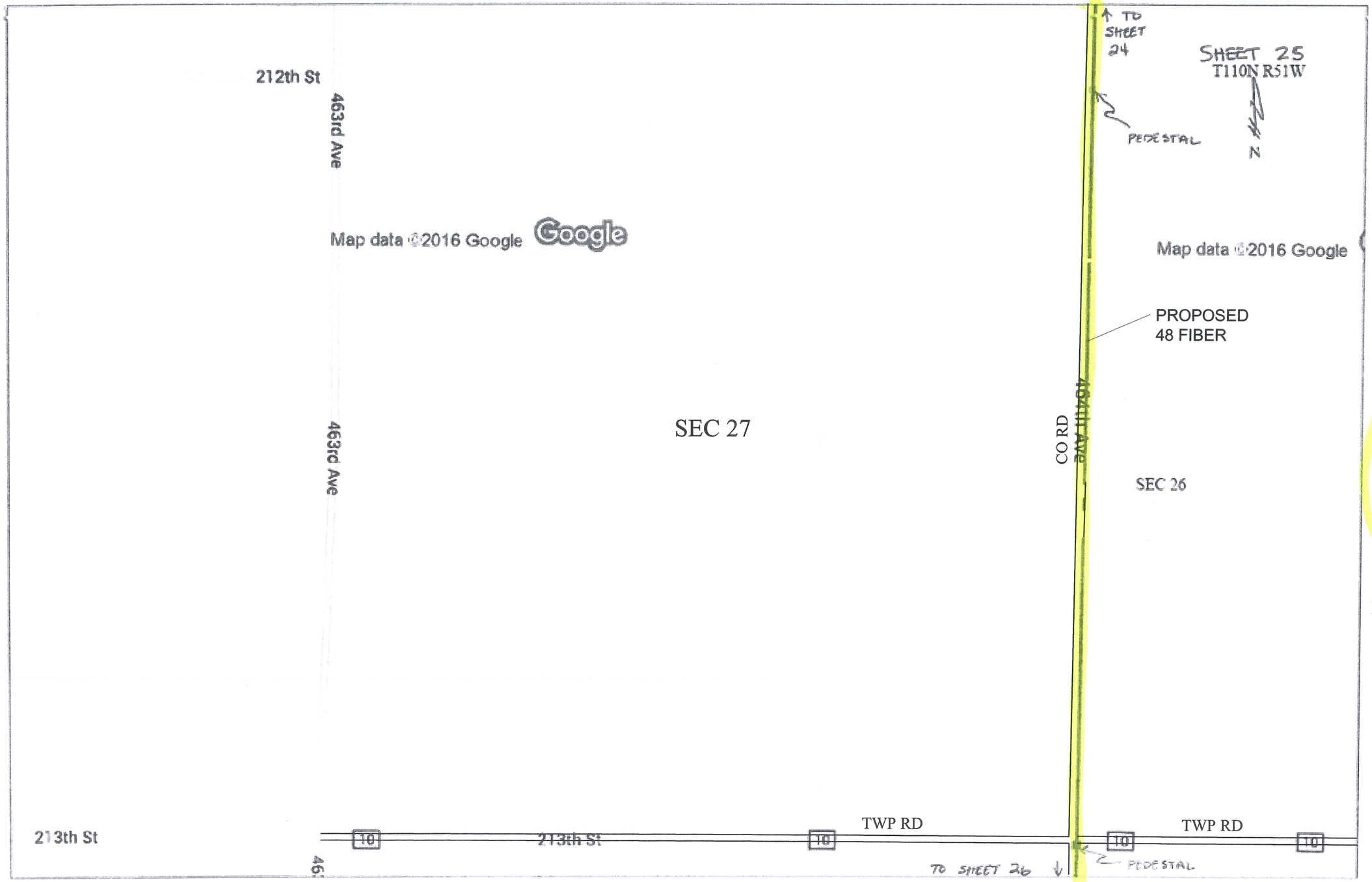

NOTE:
BORING ALL HARD SURFACED AND GRAVEL ROADS

NOTE:
PEDESTALS TO BE SET AT R/W LINES

NOTE:
PLACE FIBER 5' OFF R/W OR 3' OFF EXISTING UTILITY(S)

T110N, R51W

Brookings County, SD

As Staked

CenturyLink™

Project #:	N.092393		
Exchange:	VOLGA, SD		
Staked By:	FEC	*Date:*	7/16
Revised By:		*Date:*	
Plowed By:		*Date:*	
Tabbed By:		*Date:*	
ROW	PUBLIC		
RTE	1		

Drawing Not to Scale

Sheet	25	of	26

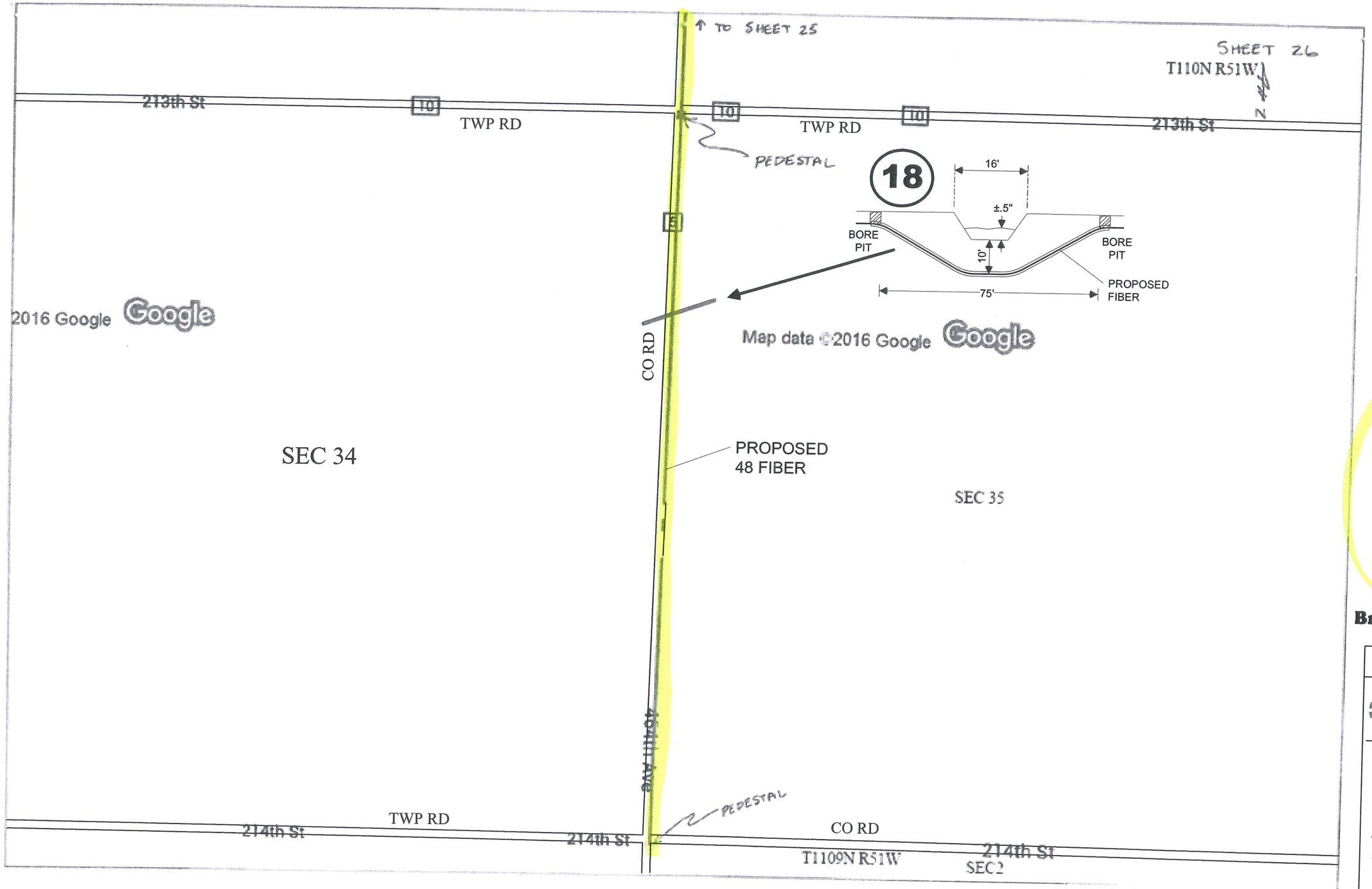

NOTE:
BORING ALL HARD SURFACED AND GRAVEL ROADS

NOTE:
PEDESTALS TO BE SET AT R/W LINES

NOTE:
PLACE FIBER 5' OFF R/W OR 3' OFF EXISTING UTILITY(S)

T109-110N, R51W

Brookings County, SD

As Staked

CenturyLink™

Project #:	N.092393
Exchange:	VOLGA, SD
Staked By: FEC	*Date:* 7/16
Revised By:	*Date:*
Plowed By:	*Date:*
Tabbed By:	*Date:*
ROW	PUBLIC
RTE	1

Drawing Not to Scale

Sheet	26	of	26