Brookings County
Cities, Towns, and Townships

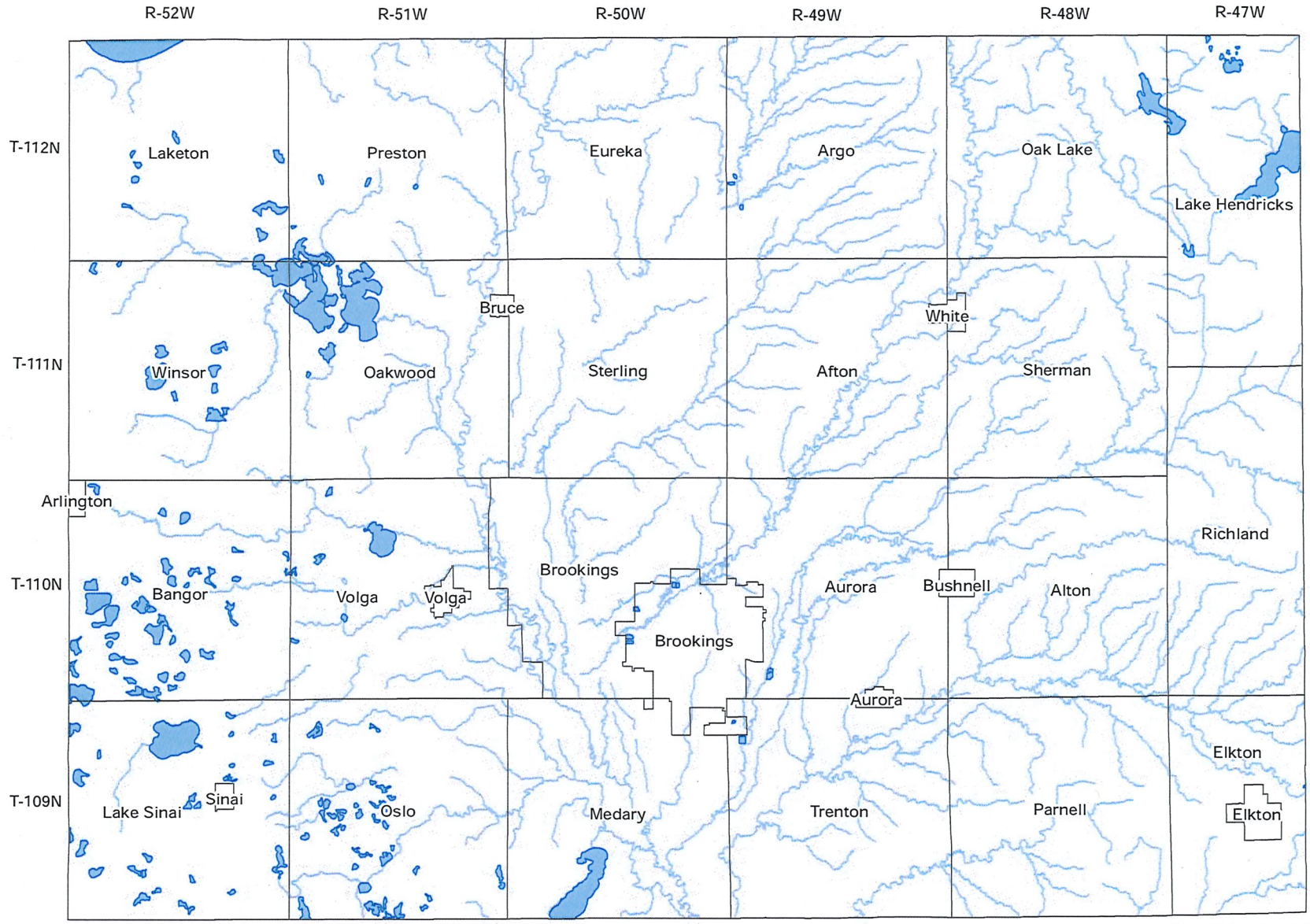

0 2.5 5 10 Miles

1:250,000

February 2009

City & Township Boundries
Water Bodies
Hydrology

BROOKINGS COUNTY South Dakota GIS

Brookings Couty, SD
Named Streams

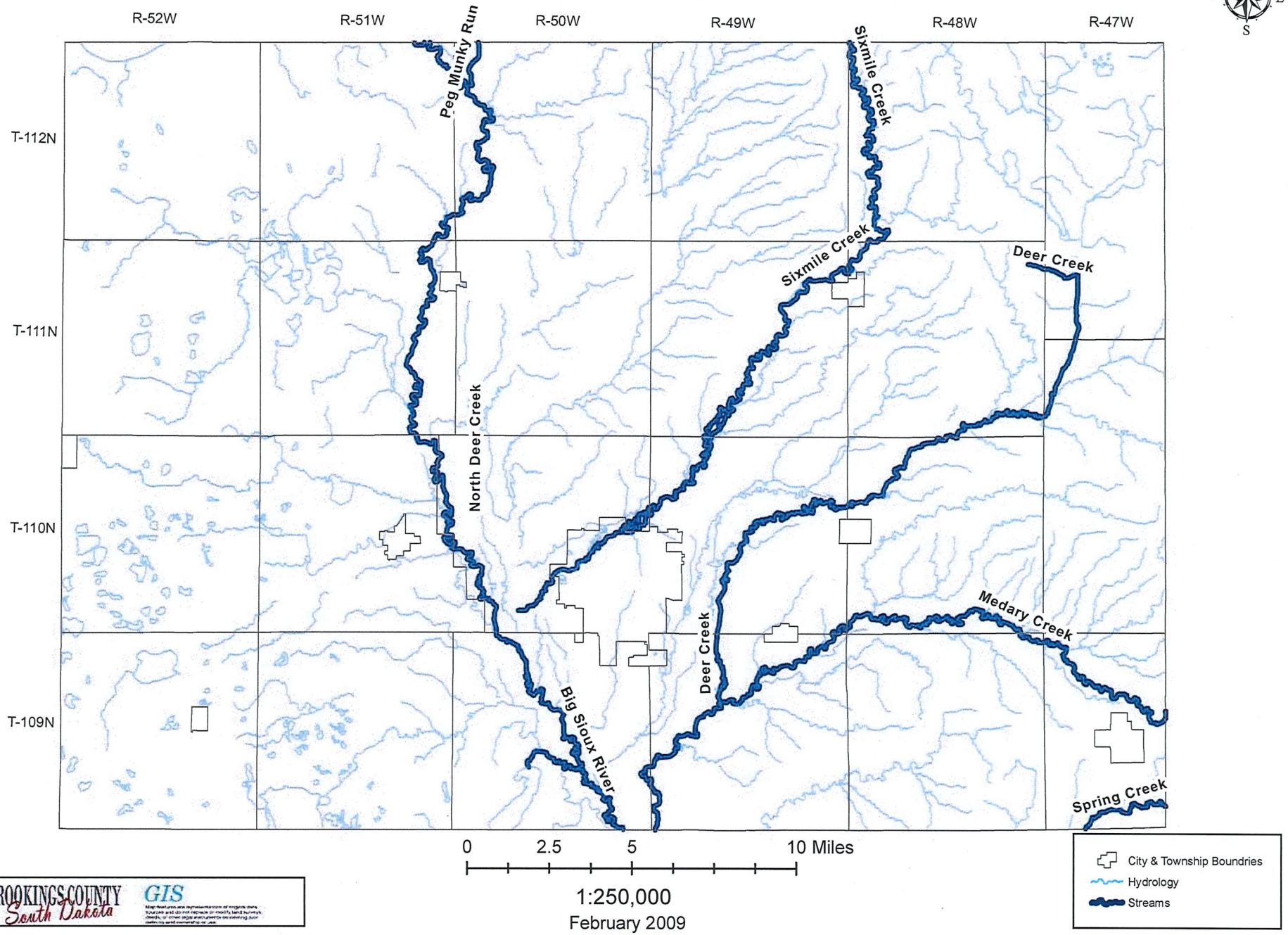

BROOKINGS COUNTY South Dakota GIS

1:250,000
February 2009

Brookings County, SD
Subbasins

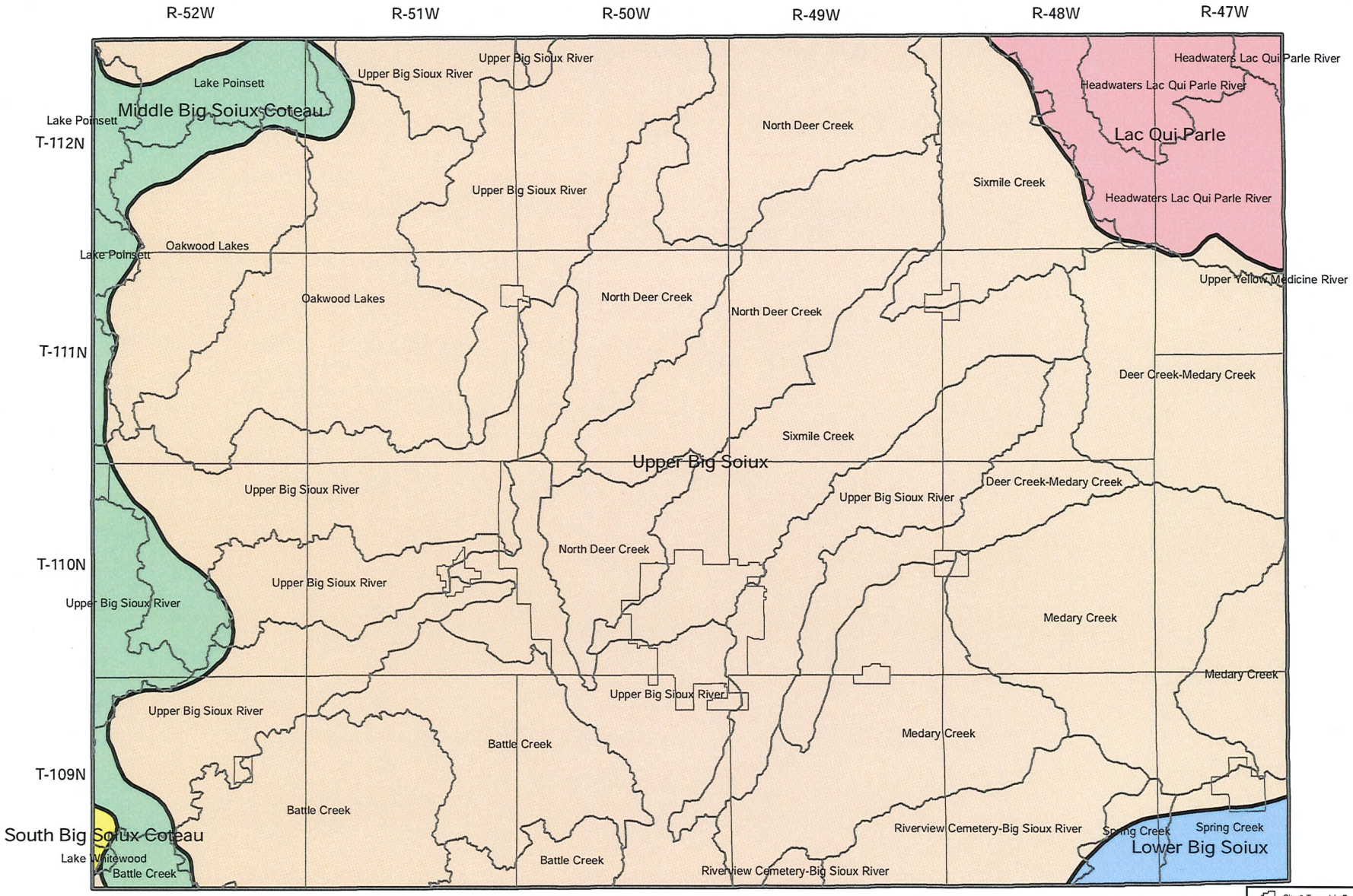

0 2.5 5 10 Miles

1:250,000

February 2009

City & Township Boundries

SUBBASIN

- Lac Qui Parle
- Lower Big Soiux
- Middle Big Soiux Coteau
- South Big Soiux Coteau
- Upper Big Soiux

BROOKINGS COUNTY South Dakota GIS

Brookings County, SD
Aquifer

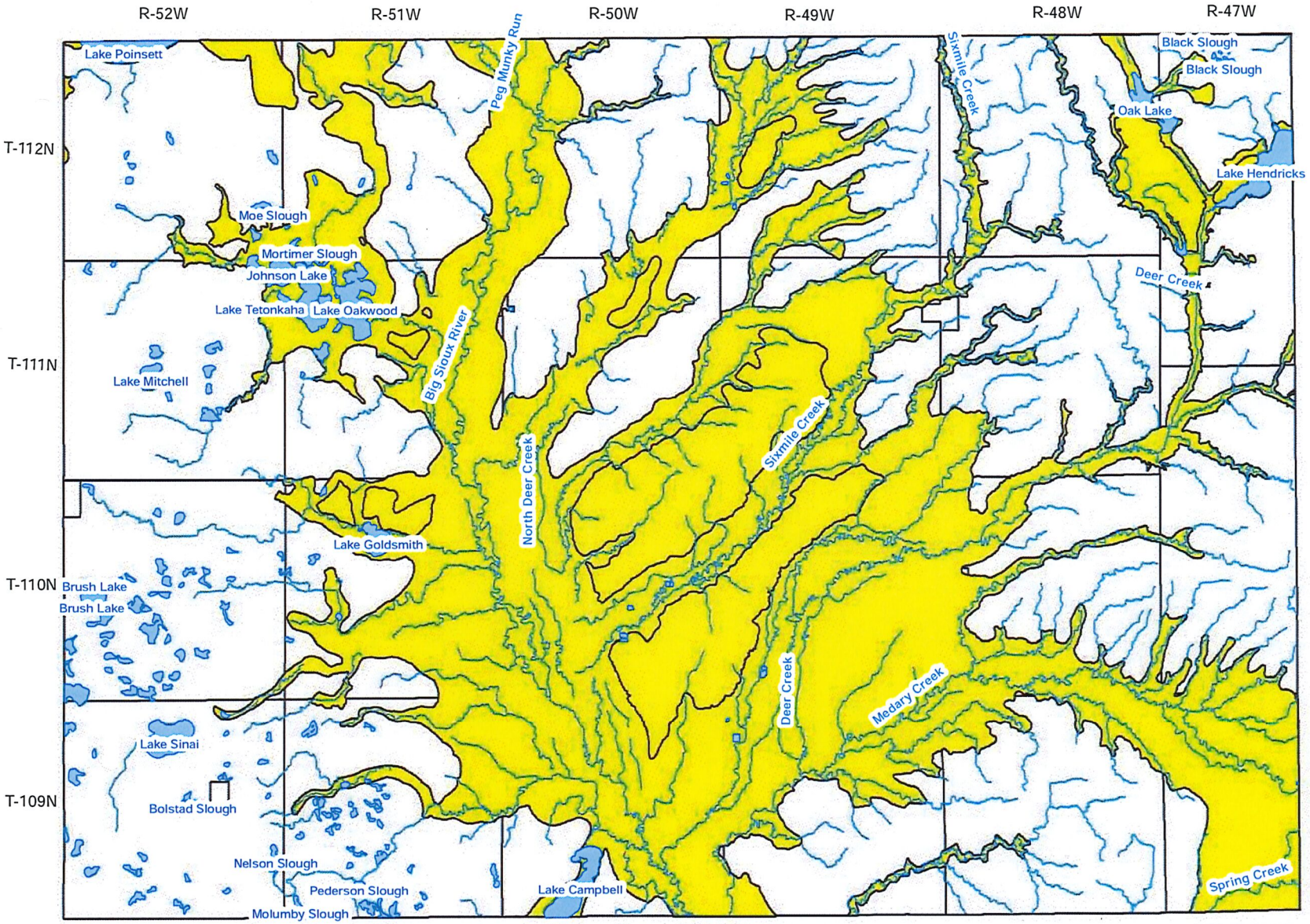

0 2.5 5 10 Miles

1:250,000

February 2009

Water Bodies
Hydrology
Aquifer
City & Township Boundries

BROOKINGS COUNTY South Dakota GIS

Brookings County, SD
Floodplain

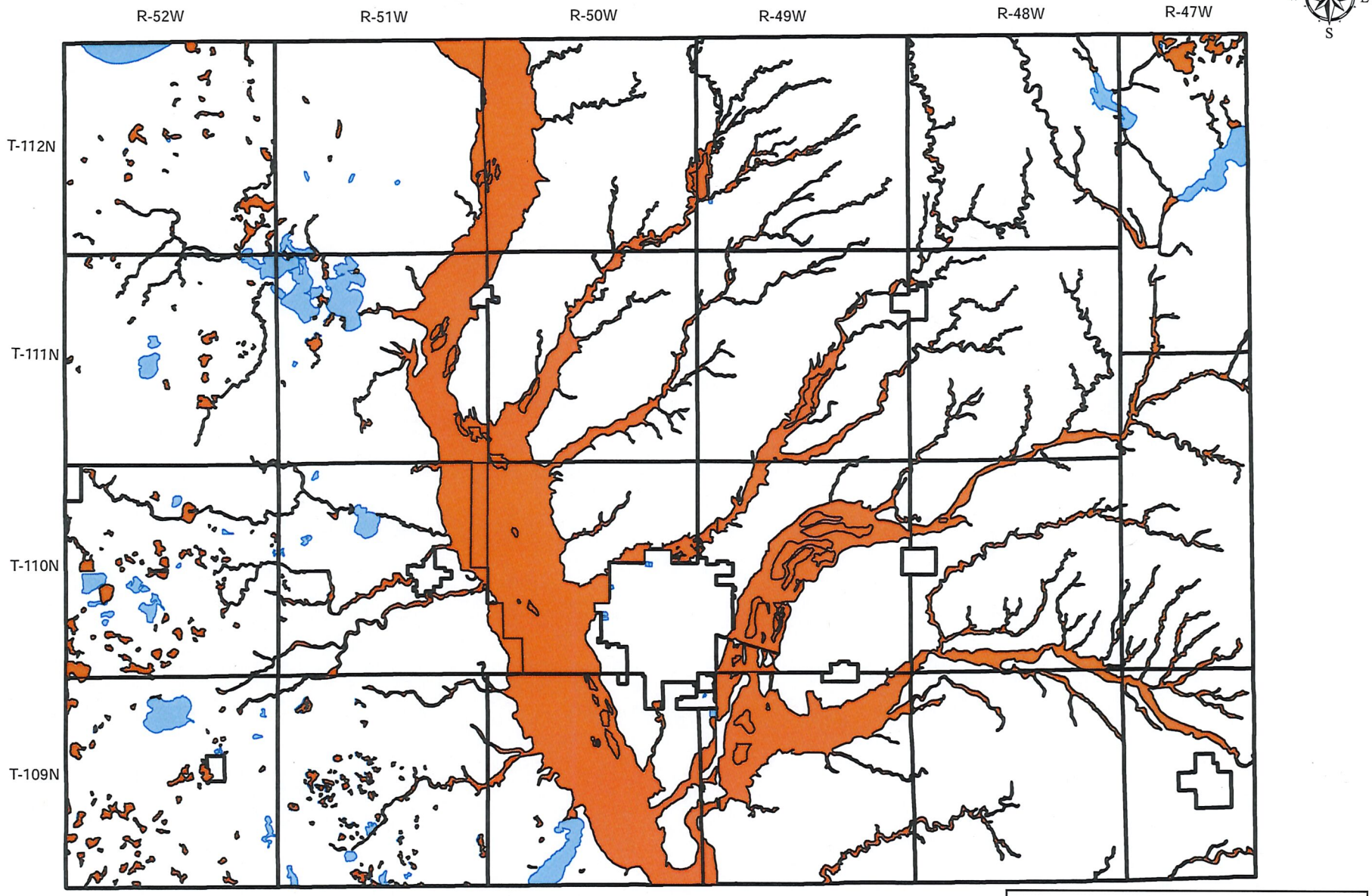

0 2.5 5 10 Miles

1:250,000

February 2009

Floodplain

City & Township Boundries

BROOKINGS COUNTY South Dakota GIS

Map features are representations of original data sources and do not replace or modify land surveys, deeds, or other legal instruments defining land ownership or use.

Brookings County, SD
Drainage Districts

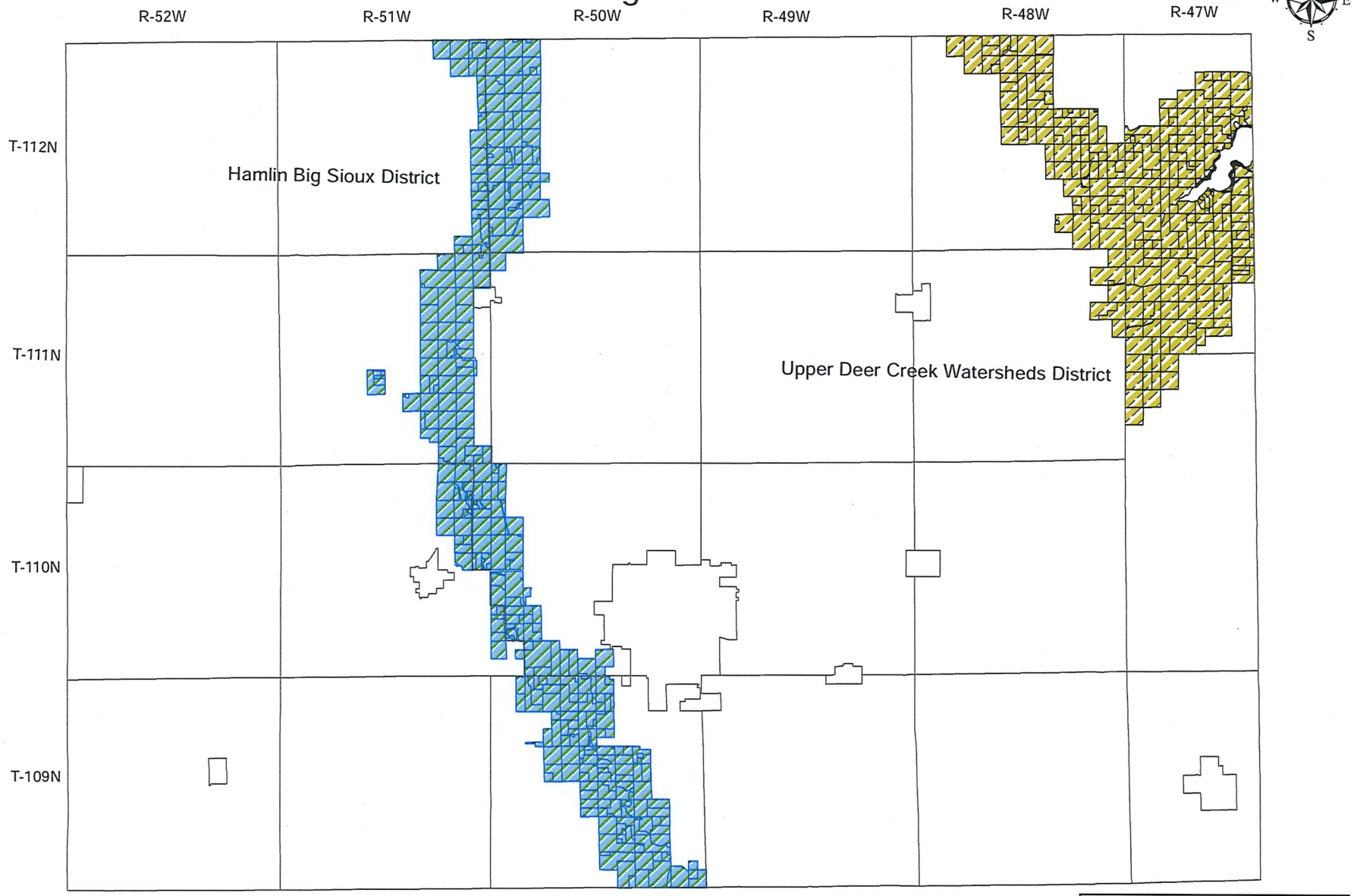

0 2.5 5 10 Miles

1:250,000

February 2009

City & Township Boundries

Upper-Deer_Creek-Watershed

Hamlin-Big_Sioux-District

BROOKINGS COUNTY South Dakota GIS

Brookings County, SD
Wetlands

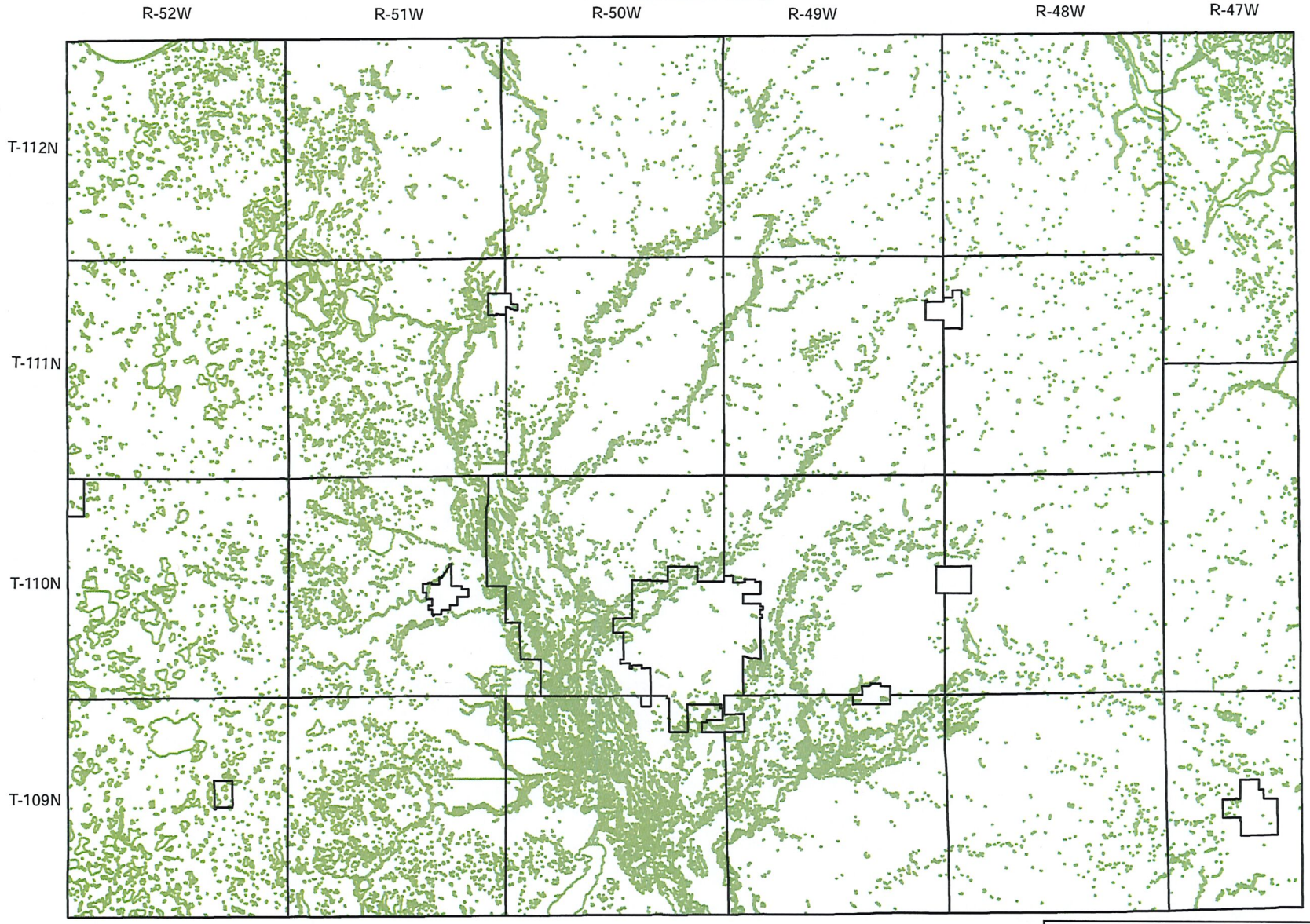

0 2.5 5 10 Miles

1:250,000

February 2009

City & Township Boundries

National Wetland Inventory

BROOKINGS COUNTY South Dakota GIS

Map features are representations of original data sources and do not replace or modify land surveys, deeds, or other legal instruments describing land ownership or use